
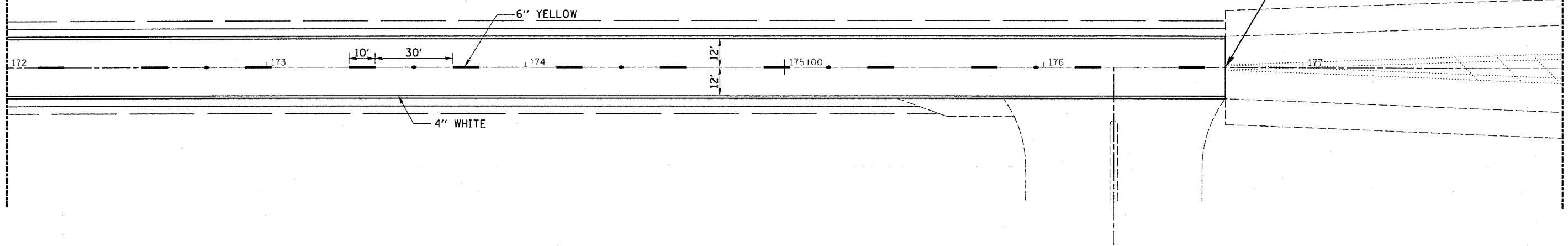
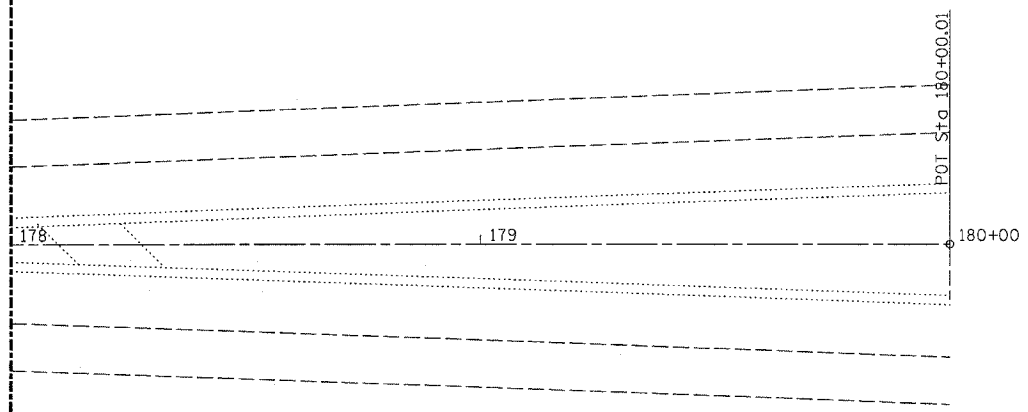




MATCH LINE STA. 172+00



MATCH LINE STA. 178+00



FILE NAME =
ca\proj\joints\ad83126\sheets.dgn

USER NAME = duncanbd
PLOT SCALE = 20.000' / IN.
PLOT DATE = Mar 21, 2008 - 04:00:14 PM

DESIGNED -
DRAWN -
CHECKED -
DATE -

REVISED -
REVISED -
REVISED -
REVISED -

**STATE OF ILLINOIS
DEPARTMENT OF TRANSPORTATION**

PAVEMENT MARKING

SCALE: 20 SHEET NO. OF SHEETS STA. 172+00 TO STA. 180+00

F.A.P. RTE. 567	SECTION (7,6)RS-2	COUNTY DEKALB	TOTAL SHEETS 52	SHEET NO. 38
CONTRACT NO. 66633				
FED. ROAD DIST. NO. ILLINOIS FED. AID PROJECT				