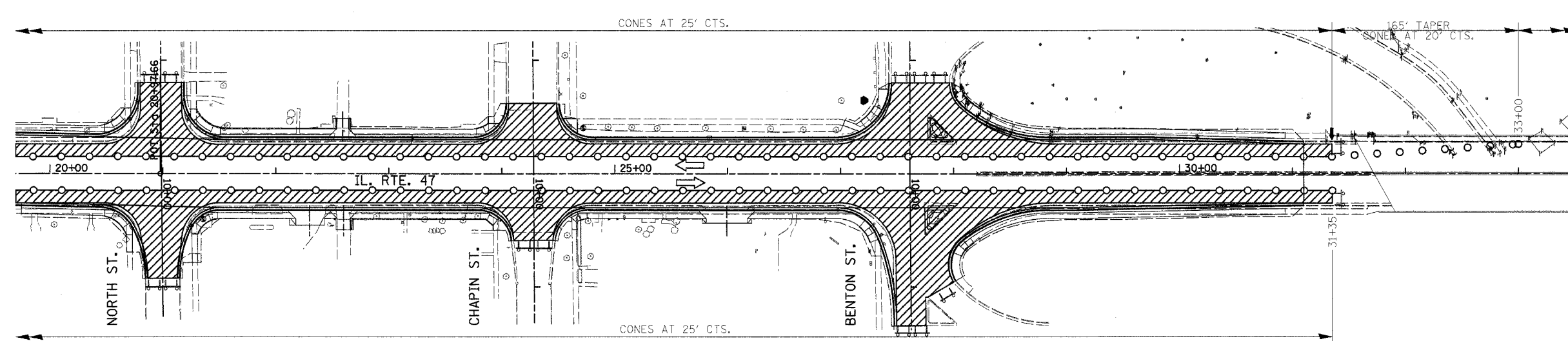

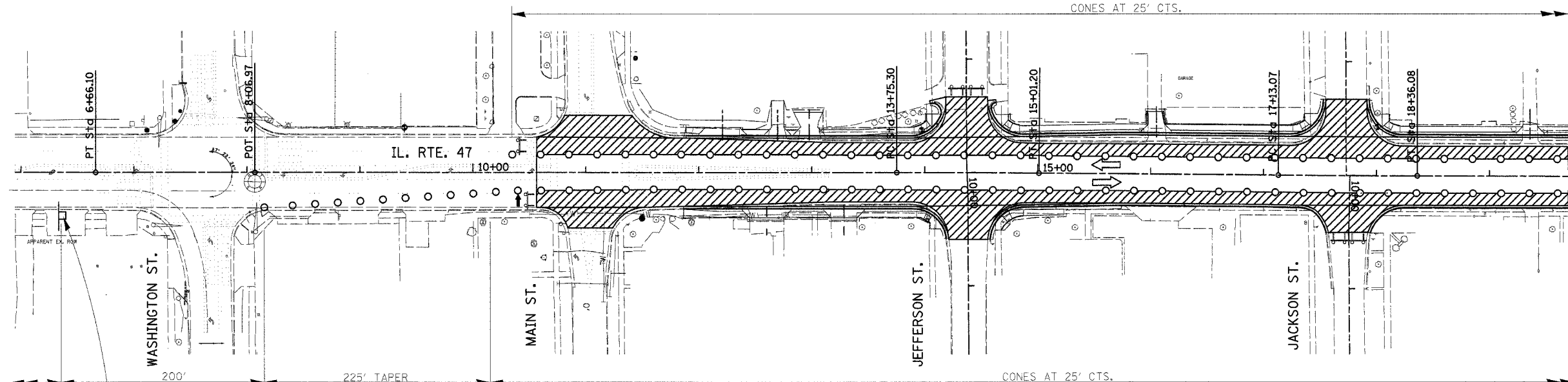


F.A.P. RTE.	SECTION	COUNTY	TOTAL SHEETS	SHEET NO.
326	(111CS) W&RS-2I	GRUNDY	85	29
STA.		TO STA.		
FED. ROAD DIST. NO. 1		ILLINOIS	FED. AID PROJECT	

STAGE 1



LEGEND	
	ARROW BOARD
	WORK ZONE
	DRUM
	SIGN MOUNTED ON PORTABLE SUPPORT
	TYPE I OR TYPE II BARRICADE
	TYPE III BARRICADE

REVISIONS	
NAME	DATE

ILLINOIS DEPARTMENT OF TRANSPORTATION
 STAGING PLANS
 STAGE 1 PLAN
 IL ROUTE 47
 GRUNDY COUNTY

SCALE: NTS
 DATE: 08/2007

DRAWN BY: KHH
 CHECKED BY: FML

NOTE:
 FOR DETAILS NOT SHOWN SEE STANDARD 701602-2

PLT DATE = #DATE#
 FILE NAME = #FILE#
 PLOT SCALE = #SCALE#
 USER NAME = #USER#