

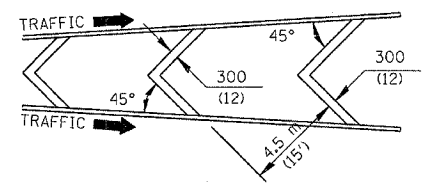
F.A.P. RTE.	SECTION	COUNTY	TOTAL SHEETS	SHEET NO.
326	(111CS) W&RS-21	GRUNDY	85	37
STA. 20+00.00 TO STA. 26+00.00				
FED. ROAD DIST. NO. 1		ILLINOIS	FED. AID PROJECT	

TYPICAL PAVEMENT MARKING LEGEND

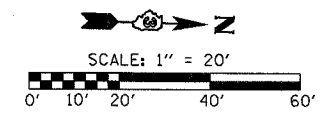
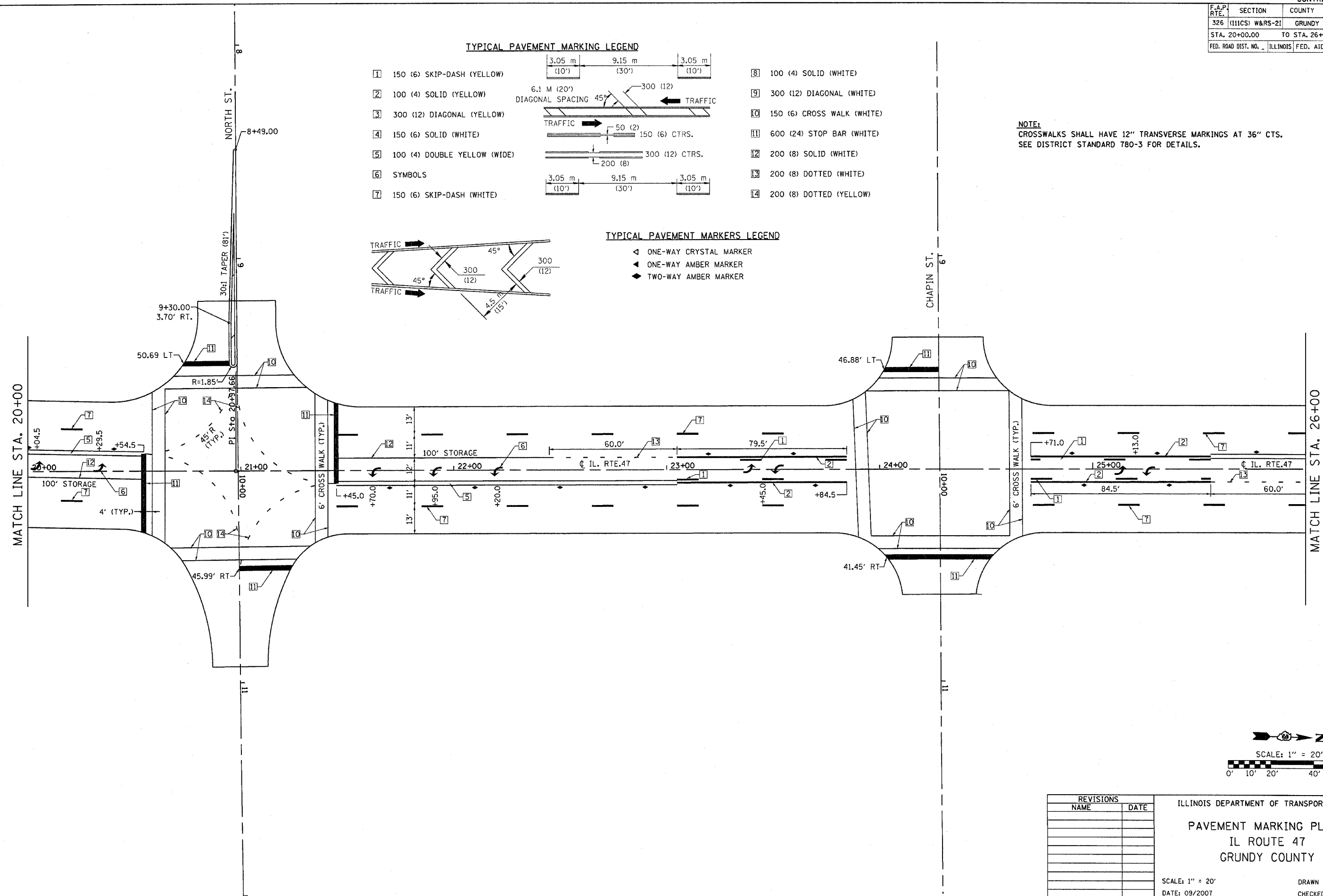
- | | | |
|--------------------------------|--|-------------------------------|
| 1 150 (6) SKIP-DASH (YELLOW) | | 8 100 (4) SOLID (WHITE) |
| 2 100 (4) SOLID (YELLOW) | | 9 300 (12) DIAGONAL (WHITE) |
| 3 300 (12) DIAGONAL (YELLOW) | | 10 150 (6) CROSS WALK (WHITE) |
| 4 150 (6) SOLID (WHITE) | | 11 600 (24) STOP BAR (WHITE) |
| 5 100 (4) DOUBLE YELLOW (WIDE) | | 12 200 (8) SOLID (WHITE) |
| 6 SYMBOLS | | 13 200 (8) DOTTED (WHITE) |
| 7 150 (6) SKIP-DASH (WHITE) | | 14 200 (8) DOTTED (YELLOW) |

TYPICAL PAVEMENT MARKERS LEGEND

- ◁ ONE-WAY CRYSTAL MARKER
- ◄ ONE-WAY AMBER MARKER
- ◆ TWO-WAY AMBER MARKER



NOTE:
CROSSWALKS SHALL HAVE 12" TRANSVERSE MARKINGS AT 36" CTS.
SEE DISTRICT STANDARD 780-3 FOR DETAILS.



REVISIONS	
NAME	DATE

ILLINOIS DEPARTMENT OF TRANSPORTATION
PAVEMENT MARKING PLANS
 IL ROUTE 47
 GRUNDY COUNTY

SCALE: 1" = 20'
 DATE: 09/2007

DRAWN BY: KHH
 CHECKED BY: FML

PLOT DATE = Feb 08, 2008 - 08:43:49 AM
 FILE NAME = c:\projects\veg\66720\consult\phase 2\pavement\sheet37.dgn
 PLOT SCALE = 20000 / 1" = 200' / 1" = 200'
 USER NAME = schmeckel