

F.A.I. RTE.	SECTION	COUNTY	TOTAL SHEETS	SHEET NO.
80&39	D3 TREE PLANTING 2009	LASALLE	3	1
FED. ROAD DIST. NO.	ILLINOIS	CONTRACT NO. 66773		

STATE OF ILLINOIS
DEPARTMENT OF TRANSPORTATION
DIVISION OF HIGHWAYS

PROPOSED
HIGHWAY PLANS

FAI ROUTE 80 (I-80) & FAI ROUTE 39 (I-39)
SECTION D3 TREE PLANTING 2009

LASALLE COUNTY

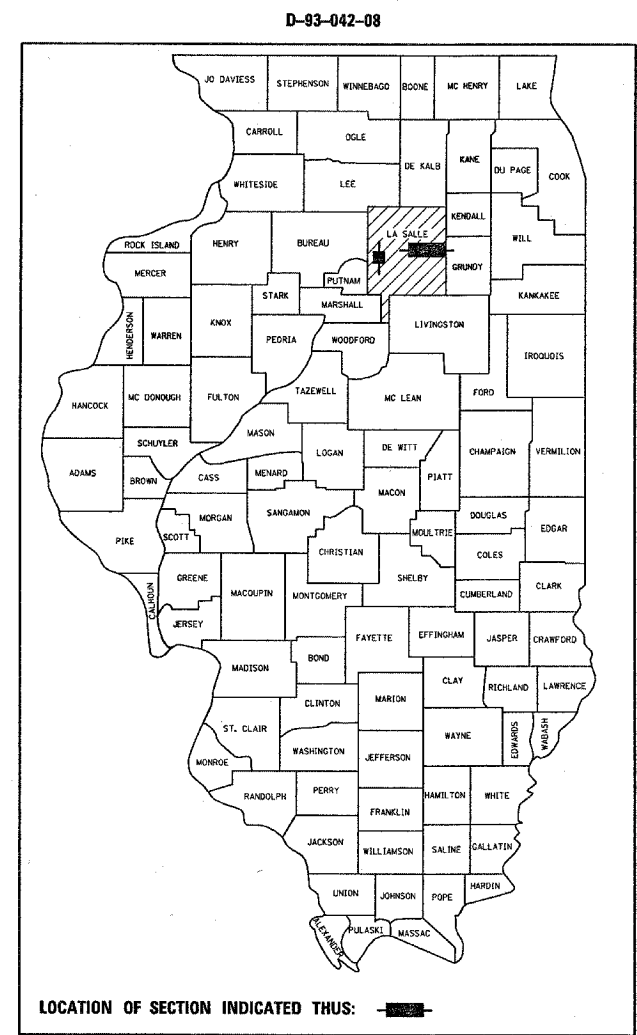
C - 93 - 069 - 08

INDEX OF SHEETS

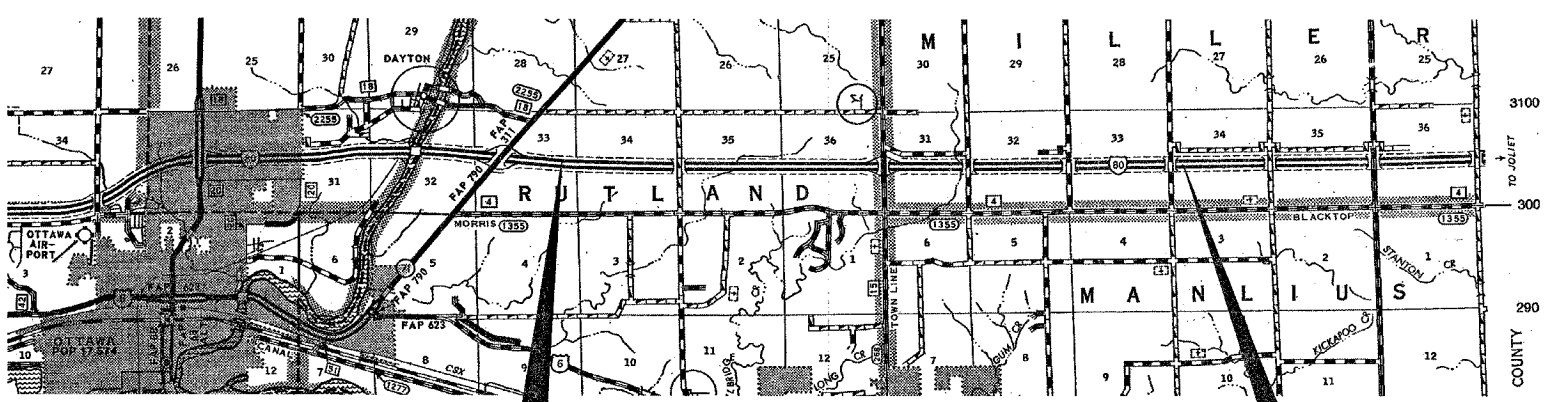
- 1 COVER SHEET
- 2 GENERAL NOTES, SUMMARY OF QUANTITIES, AND SCHEDULE OF QUANTITIES
- 3 PLANTING DETAILS

STANDARDS

- 000001-05 STANDARD SYMBOLS, ABBREVIATIONS AND PATTERNS
- 701101-01 OFF-ROAD OPERATIONS MULTILANE, 4.5 m (15') TO 600 mm (24") FROM PAVEMENT EDGE
- 701106-01 OFF-ROAD OPERATIONS, MULTILANE, MORE THAN 4.5 m (15') AWAY
- 701901 TRAFFIC CONTROL DEVICES



MICROFILMED _____
 REEL NUMBER _____
 AWARDED _____
 RESIDENT ENGINEER _____
 AS BUILT CHANGES WERE MADE
 ON THE FOLLOWING SHEETS _____



BEGIN PROJECT I-80 MILE MARKER 93.9

END PROJECT I-80 MILE MARKER 100.1

BEGIN PROJECT I-39 MILE MARKER 58.0

END PROJECT I-39 MILE MARKER 59.0

J.U.L.I.E.
 JOINT UTILITY LOCATION INFORMATION FOR EXCAVATION
 1-800-892-0123
 OR 811

PROJECT ENGINEER: DAVE BROVIAK
UNIT CHIEF: BRAD DUNCAN
 DISTRICT 3 NO. (815) 434-6131
CONTRACT NO. 66773

I-80 GROSS LENGTH = 6.2 MI.
 I-39 GROSS LENGTH = 1.0 MI.

STATE OF ILLINOIS
 DEPARTMENT OF TRANSPORTATION
 DIVISION OF HIGHWAYS

SUBMITTED March 31 20 08

Darryl Larson
 DEPUTY DIRECTOR OF HIGHWAYS, REGION ENGINEER

May 9, 20 08
Eric E. Harms
 INTERIM ENGINEER OF DESIGN AND ENVIRONMENT

May 9, 20 08
Christine M. Reed
 DIRECTOR OF HIGHWAYS, CHIEF ENGINEER

PRINTED BY THE AUTHORITY
OF THE STATE OF ILLINOIS

PLOT DATE = Mar 29, 2008 - 10:49:17 AM
 FILE NAME = c:\projects\ed04208\coversht.dgn
 PLOT SCALE = 50.0000' / IN.
 USER NAME = duncanb

GENERAL NOTES

THE CONTRACTOR SHALL PROTECT ALL EXISTING TREES FROM DAMAGE DUE TO HIS OPERATIONS.

ABANDONED UNDERGROUND UTILITIES THAT CONFLICT WITH CONSTRUCTION SHALL BE DISPOSED OF OUTSIDE THE LIMITS OF THE RIGHT OF WAY ACCORDING TO ARTICLE 202.03 OF THE STANDARD SPECIFICATIONS AND AS DIRECTED BY THE ENGINEER. THIS WORK WILL NOT BE PAID FOR SEPARATELY, BUT SHALL BE INCLUDED IN THE COST OF THE SHRUB PLANTING.

ANY REFERENCE TO A STANDARD IN THESE PLANS SHALL BE INTERPRETED TO MEAN THE EDITION AS INDICATED BY THE SUBNUMBER SHOWN IN THE LIST OF STANDARDS OR THE COPY INCLUDED IN THESE PLANS.

THE CONTRACTOR SHALL CONTACT JULIE AT LEAST 48 HOURS PRIOR TO EXCAVATION TO DETERMINE WHICH UTILITIES ARE IN THE AREA.

SUMMARY OF QUANTITIES					100% STATE	
CODE NO.	ITEM	UNIT	TOTAL QUANTITY	CONSTRUCTION CODE TYPE:		
				Y003		
				RURAL I-80	URBAN I-39	
67100100	MOBILIZATION	L SUM	1	0.9	0.1	
C2000524	SHRUB, ARONIA MELANOCARPA (BLACK CHOKE BERRY), 2' HEIGHT, BALLED AND BURLAPPED	EACH	582	388	194	
C2001526	SHRUB, CORNUS RACEMOSA (GREY DOGWOOD), 30" HEIGHT, BALLED AND BURLAPPED	EACH	776	388	388	
C20058G5	SHRUB, RHUS AROMATICA GRO-LOW (GRO-LOW FRAGRANT SUMAC), 5-GALLON	EACH	582	388	194	
C2012826	SHRUB, VIBURNUM TRILOBUM (AMERICAN CRANBERRY VIBURNUM), 30" HEIGHT, BALLED AND BURLAPPED	EACH	582	388	194	
D2001760	EVERGREEN, PICEA ABIES (NORWAY SPRUCE), 5' HEIGHT, BALLED AND BURLAPPED	EACH	73	44	29	

TREE AND SHRUB SCHEDULE						
LOCATION MILE MARK TO MILE MARK	500' PLANT GROUPS EACH	SHRUB				EVERGREEN
		BLACK CHOKE BERRY 24" HT B&B EACH	GREY DOG WOOD 30" HT B&B EACH	GRO-LOW FRAGRANT SUMAC 5 GAL EACH	AMERICAN CRANBERRY VIBURNUM 30" HT B&B EACH	NORWAY SPRUCE 5' HT B&B EACH
I-80 WESTBOUND (NORTH SIDE)						
MM 93.9 TO MM 94.2	3			291		8
MM 94.2 TO MM 94.4	2				194	6
MM 94.4 TO MM 94.6	2		194			7
MM 94.6 TO MM 95.0	4	388				11
MM 96.3 TO MM 96.5	2		194			5
MM 98.9 TO MM 99.1	2				194	5
MM 100.0 TO MM 100.1	1			97		2
I-80 SUB-TOTALS		388	388	388	388	44
I-39 SOUTHBOUND (WEST SIDE)						
MM 58.0 TO MM 58.2	2	194				5
MM 58.2 TO MM 58.4	2		194			6
MM 58.4 TO MM 58.6	2			194		7
MM 58.6 TO MM 58.8	2		194			6
MM 58.8 TO MM 59.0	2				194	5
I-39 SUB-TOTALS		194	388	194	194	29
TOTALS		582	776	582	582	73

NOTE: USE EXISTING SNOW FENCE LOCATIONS AS A GUIDE FOR PROPOSED PLANTING LOCATIONS.

STATE OF ILLINOIS
DEPARTMENT OF TRANSPORTATION
DISTRICT THREE


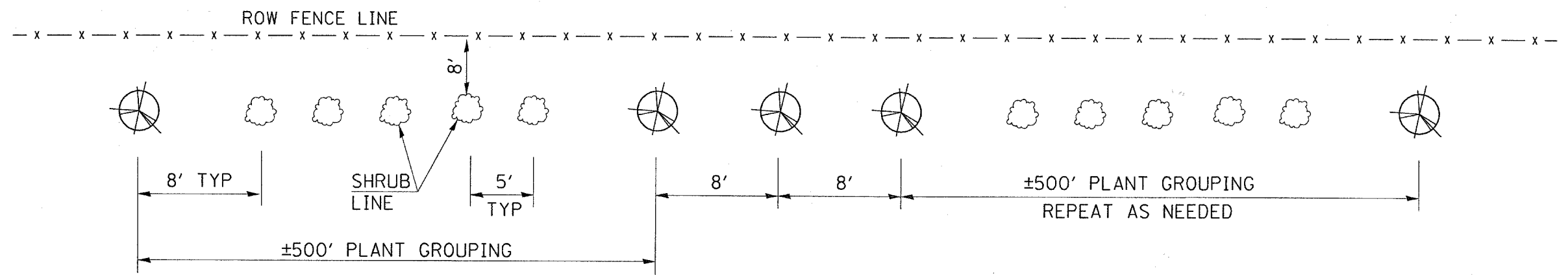
PREPARED BY: *Rid Panel*
DISTRICT STUDIES & PLANS ENGINEER

DATE: 3.31.08

EXAMINED BY: *[Signature]*
DISTRICT CONSTRUCTION ENGINEER

[Signature]
DISTRICT MATERIALS ENGINEER

[Signature]
DISTRICT OPERATIONS ENGINEER



TREE AND SHRUB PLACEMENT DETAIL

NOTES

FOR I-80, PLACE PLANTINGS NORTH OF HIGHWAY
 FOR I-39, PLACE PLANTINGS WEST OF HIGHWAY

PLACEMENT OF SHRUBS AND TREES SHALL NOT INTERFERE WITH
 EXISTING PREVIOUSLY DEPARTMENT PLANTED SHRUB OR TREE LINES

EXACT LOCATIONS TO BE DETERMINED BY THE ENGINEER

FILE NAME = ex:\projects\ed\4208\cover.sht.dgn	USER NAME = duncenbd	DESIGNED - DRAWN -	REVISED - REVISED -	STATE OF ILLINOIS DEPARTMENT OF TRANSPORTATION	PLANTING DETAIL			F.A.I. RTE. 80&39	SECTION D3 TREE PLANTING 2009	COUNTY LASALLE	TOTAL SHEETS 3	SHEET NO. 3
PLDT SCALE = 98.0000' / 1" IN.	CHECKED -	REVISED -	REVISED -		SCALE:	SHEET NO. OF SHEETS	STA.	TO STA.	FED. ROAD DIST. NO.	ILLINOIS FED. AID PROJECT	CONTRACT NO. 66773	
PLDT DATE = Mar 29, 2008 - 10:46:17 AM	DATE -	REVISED -	REVISED -									