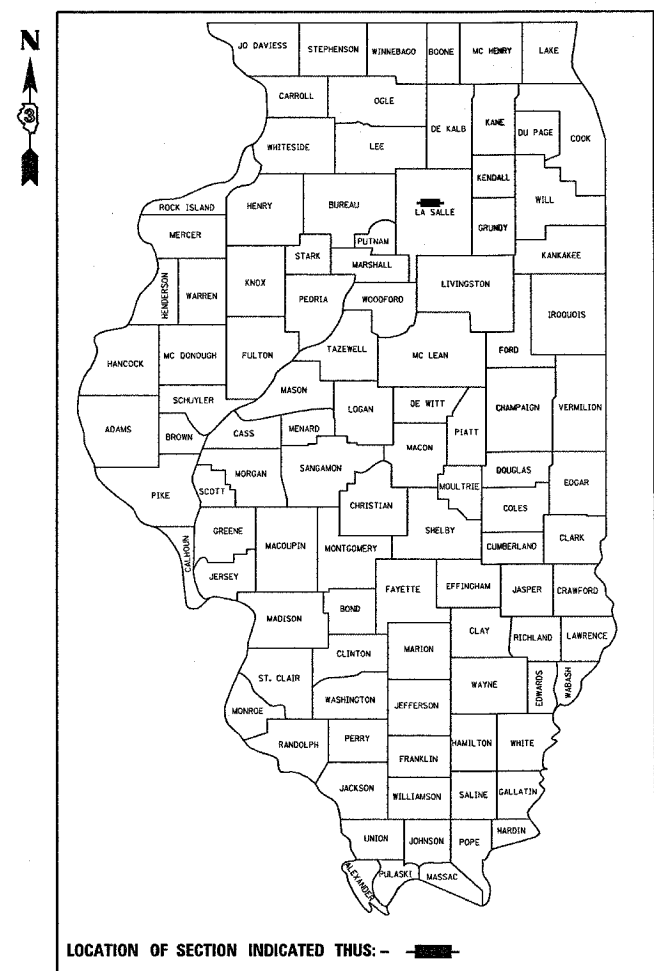


F.A.P. RTE.	SECTION	COUNTY	TOTAL SHEETS	SHEET NO.
623/790	(30,30X-1,2)RS-3&(E)RS-1	LASALLE	24	1
FED. ROAD DIST. NO.	ILLINOIS	CONTRACT NO. 66805		

D-93-051-08



LOCATION OF SECTION INDICATED THUS: - [shaded box] -

INDEX OF SHEETS

- 1 COVER SHEET
- 2 GENERAL NOTES
- 3 SUMMARY OF QUANTITIES
- 4-6 TYPICAL SECTIONS
- 7-9 SCHEDULES
- 10 SURVEY TIES
- 11-13 PROJECT LAYOUT
- 14-18 DETECTOR LOOP DETAILS
- 19-21 PAVEMENT MARKING DETAILS
- 22-24 DETAILS

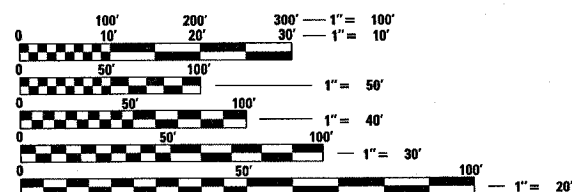
STATE OF ILLINOIS
DEPARTMENT OF TRANSPORTATION
DIVISION OF HIGHWAYS
PROPOSED
HIGHWAY PLANS

FAP ROUTE 623 (US 6) & FAP 790 (IL 71)
SECTION (30,30X-1,2)RS-3&(E)RS-1
PROJECT F-0005 (586)
LASALLE COUNTY

C - 93 - 082 - 08

WEST CORPORATE LIMIT OF OTTAWA TO 0.3 MILES NORTH OF US 6 (E)
3P MILLING & RESURFACING

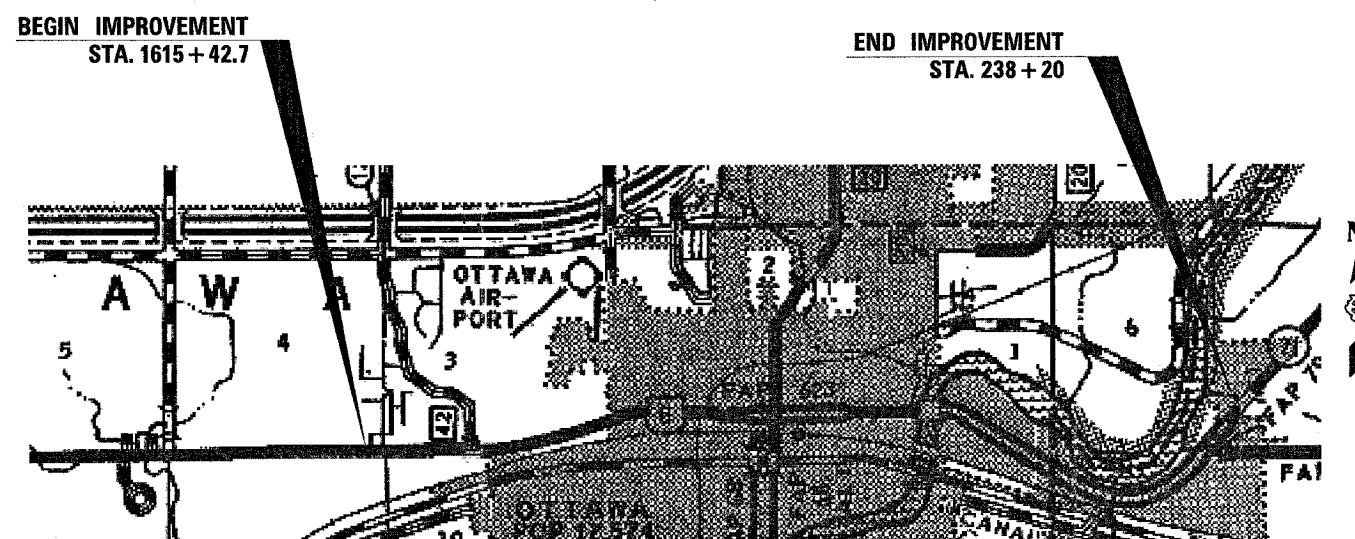
MICROFILMED _____
 REEL NUMBER _____
 AWARDED _____
 RESIDENT ENGINEER _____
 AS BUILT CHANGES WERE MADE
 ON THE FOLLOWING SHEETS _____



FULL SIZE PLANS HAVE BEEN PREPARED USING STANDARD ENGINEERING SCALES. REDUCED SIZED PLANS WILL NOT CONFORM TO STANDARD SCALES. IN MAKING MEASUREMENTS ON REDUCED PLANS, THE ABOVE SCALES MAY BE USED.

J.U.L.I.E.
 JOINT UTILITY LOCATION INFORMATION FOR EXCAVATION
 1-800-892-0123
 OR 811

PROJECT ENGINEER : JOE KANNEL
UNIT CHIEF : MICHELE LINDEMANN
 DISTRICT 3 NO. (815) 434-6131
CONTRACT NO. 66805



RR OMISSION: STA. 1648+97.87 TO 1649+06.33
 RR OMISSION: STA. 57+42.9 TO 57+63.2
 SN 050-0033 OMISSION 146+24.63 TO 150+02.79

STATION EQUATIONS
 1649+06.33 BK = 0+99 AH
 67+18 BK TO 103+41 AH
 113+35 BK = 113+74 AH
 145+75.5 BK = 145+75 AH

GROSS LENGTH = 23,422.23 FT. = 4.436 MI.
 NET LENGTH = 23,015.31 FT. = 4.359 MI.

URBAN OTHER PRINCIPAL ARTERIAL
 2008 ADT = 18,400
 P.V. = 89.6% S.U. = 8.6% M.U. = 1.8%

STATE OF ILLINOIS
 DEPARTMENT OF TRANSPORTATION
 DIVISION OF HIGHWAYS

SUBMITTED _____ 20 _____

George Ryan
 DEPUTY DIRECTOR OF HIGHWAYS, REGION ENGINEER

May 9, 2008
Eric E. Harnett
 ENGINEER OF DESIGN AND ENVIRONMENT

May 9, 2008
Christine M. Reed
 DIRECTOR OF HIGHWAYS, CHIEF ENGINEER

PRINTED BY THE AUTHORITY
OF THE STATE OF ILLINOIS

PLOT DATE = Mar 21, 2008 - 01:16:05 PM
 FILE NAME = c:\projects\66805\66805-sht-cover.dgn
 PLOT SCALE = 47.8261 / IN.
 USER NAME = carpenterd