

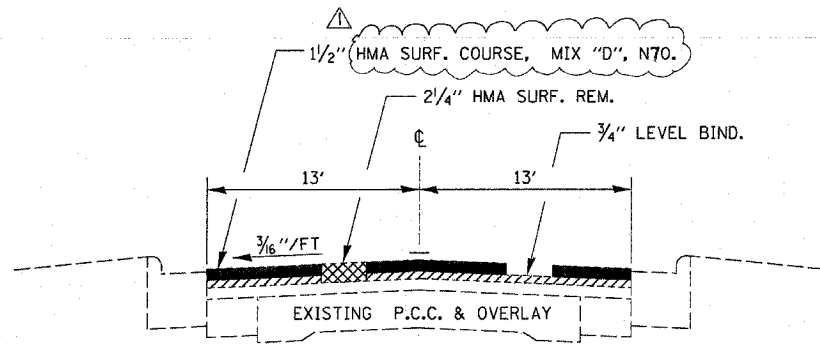
SUMMARY OF QUANTITIES			URBAN 80% FED. 20% ST. 1000
CODE NO.	CONSTRUCTION CODE TYPE: ITEM	UNIT	TOTAL QUANTITY
40600100	BITUMINOUS MATERIALS (PRIME COAT)	GALLON	4577
40600300	AGGREGATE (PRIME COAT)	TON	115
40600400	MIXTURE FOR CRACKS, JOINTS, AND FLANGEWAYS	TON	13
40600535	LEVELING BINDER (HAND METHOD), N70	TON	29
40600635	LEVELING BINDER (MACHINE METHOD), N70	TON	605
40600895	CONSTRUCTING TEST STRIP	EACH	1
40600990	TEMPORARY RAMP	SQ YD	980
40603340	HOT-MIX ASPHALT SURFACE COURSE, MIX "D", N70	TON	3345
44000155	HOT-MIX ASPHALT SURFACE REMOVAL, 1 1/2"	SQ YD	16454
44000158	HOT-MIX ASPHALT SURFACE REMOVAL, 2 1/4"	SQ YD	14405
44000198	HOT-MIX ASPHALT SURFACE REMOVAL, VARIABLE DEPTH	SQ YD	11946
56109210	WATER VALVES TO BE ADJUSTED	EACH	5
60255500	MANHOLES TO BE ADJUSTED	EACH	5
60255800	MANHOLES TO BE ADJUSTED WITH NEW TYPE 1 FRAME, CLOSED LID	EACH	5
66700095	PERMANENT SURVEY MARKERS	EACH	6
67000400	ENGINEER'S FIELD OFFICE, TYPE A	CAL MO	3
67100100	MOBILIZATION	L SUM	1
70100460	TRAFFIC CONTROL AND PROTECTION, STANDARD 701306	L SUM	1
70102630	TRAFFIC CONTROL AND PROTECTION, STANDARD 701601	L SUM	1
70102635	TRAFFIC CONTROL AND PROTECTION, STANDARD 701701	L SUM	1

SUMMARY OF QUANTITIES (CONTINUED)			URBAN 80% FED. 20% ST. 1000
CODE NO.	CONSTRUCTION CODE TYPE: ITEM	UNIT	TOTAL QUANTITY
70300100	SHORT-TERM PAVEMENT MARKING	FOOT	3811
70300210	TEMPORARY PAVEMENT MARKING - LETTERS AND SYMBOLS	SQ FT	553
70300220	TEMPORARY PAVEMENT MARKING - LINE 4"	FOOT	2628
70300240	TEMPORARY PAVEMENT MARKING - LINE 6"	FOOT	4061
70300250	TEMPORARY PAVEMENT MARKING - LINE 8"	FOOT	360
70300260	TEMPORARY PAVEMENT MARKING - LINE 12"	FOOT	1402
70300280	TEMPORARY PAVEMENT MARKING - LINE 24"	FOOT	447
70301000	WORK ZONE PAVEMENT MARKING REMOVAL	SQ FT	636
78000100	THERMOPLASTIC PAVEMENT MARKING - LETTERS AND SYMBOLS	SQ FT	553
78000200	THERMOPLASTIC PAVEMENT MARKING - LINE 4"	FOOT	2628
78000400	THERMOPLASTIC PAVEMENT MARKING - LINE 6"	FOOT	4061
78000500	THERMOPLASTIC PAVEMENT MARKING - LINE 8"	FOOT	360
78000600	THERMOPLASTIC PAVEMENT MARKING - LINE 12"	FOOT	1402
78000650	THERMOPLASTIC PAVEMENT MARKING - LINE 24"	FOOT	447
Z0024430	FLAGGER	HOURL	100
Z0048665	RAILROAD PROTECTIVE LIABILITY INSURANCE	L SUM	1

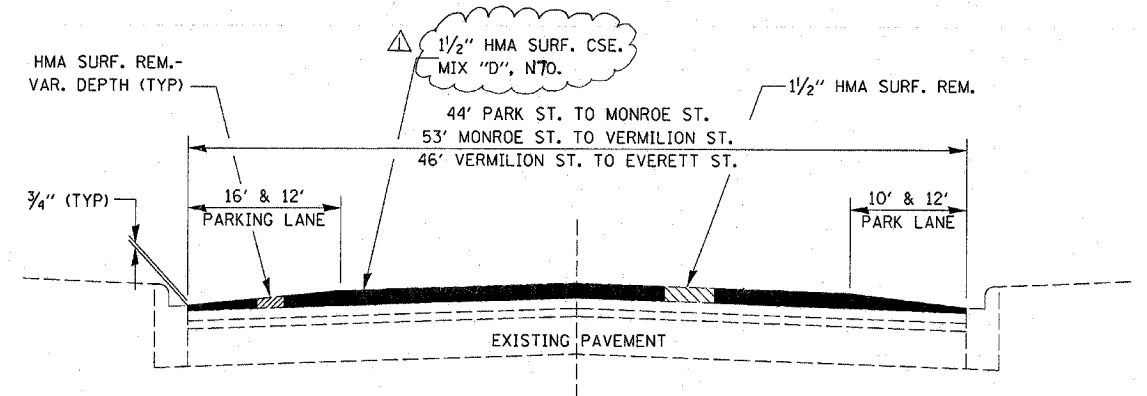
• SPECIALTY ITEMS

△ REVISED 5-30-08

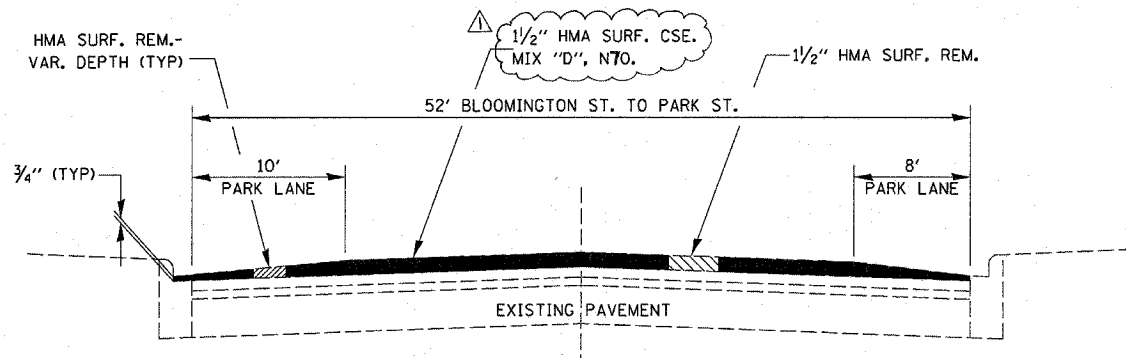
FILE NAME =	USER NAME = carpenrdj	DESIGNED -	REVISED -	STATE OF ILLINOIS DEPARTMENT OF TRANSPORTATION	SUMMARY OF QUANTITIES			F.A.P. RTE.	SECTION	COUNTY	TOTAL SHEETS	SHEET NO.
es:\projects\0366885\0366888-ah-t-001.dgn		DRAWN -	REVISED -					653	(8,29)RS-3	LASALLE	12	3
PLOT SCALE = 50.0000' / IN.	CHECKED -	REVISED -			SCALE: SHEET NO. OF SHEETS STA. TO STA.			CONTRACT NO. 66806				
PLOT DATE = Mar 26, 2008 - 09:57:24 AM	DATE -	REVISED -			FED. ROAD DIST. NO. ILLINOIS FED. AID PROJECT							



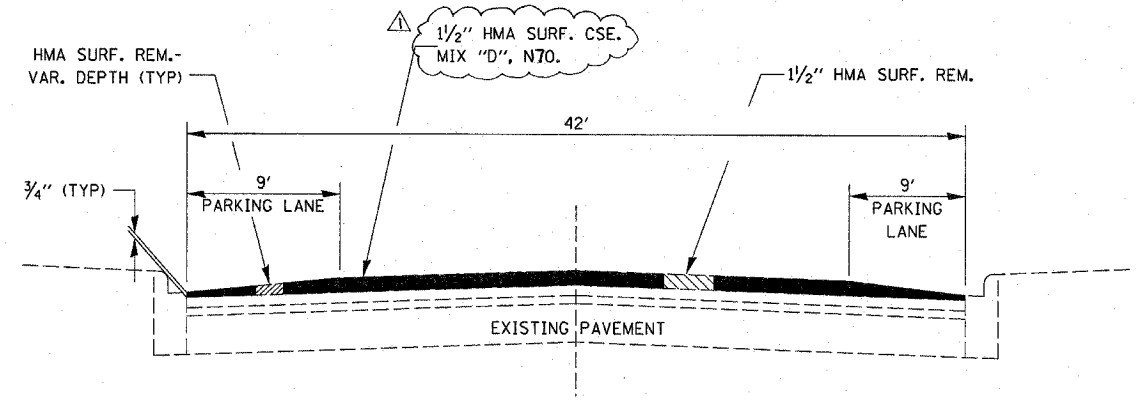
STATION 754+88 TO STATION 804+74.32



STATION 818+00.3 TO STATION 836+53.87



STATION 809+04.68 TO STATION 818+00.3



STATION 836+53.87 TO STATION 867+45

MIX DESIGN						
MIX	PG GRADE	MAX % RAP ALLOWABLE*	DESIGN AIR VOIDS	MIX COMPOSITION	FRICTION AGG	DENSITY CONTROL
HOT-MIX ASPHALT SURFACE COURSE	PG 64-22	10%	4.0% @ N70	IL 12.5 OR IL 9.5	MIXTURE D	CORRELATION
LEVELING BINDER	PG 64-22	15%	4.0% @ N70	IL 9.5		SATISFACTION OF ENGINEER

* IF RAP PERCENTAGE IS DIFFERENT THAN LISTED ABOVE, THE PG GRADE MAY NEED TO BE ADJUSTED. THIS WILL BE DETERMINED BY THE ENGINEER.

OMISSIONS
 STA. 786+60 TO 792+75 (NEW PVMT)
 STA. 804+74.32 TO STA. 809+09.68 (SN 050-0202)
 STA. 839+82.14 TO STA. 839+96.53 (RR)
 STA. 844+23.2 TO STA. 844+97.2 (RR)

REVIS 5-30-08

FILE NAME =	USER NAME = carpentardj	DESIGNED -	REVISED -	STATE OF ILLINOIS DEPARTMENT OF TRANSPORTATION	TYPICAL SECTIONS			F.A.P. RTE.	SECTION	COUNTY	TOTAL SHEETS	SHEET NO.
PROJECT NO. = 0366806	PLLOT SCALE = 5/8" = 1'	DRAWN -	REVISED -					653	(8,29)RS-3	LASALLE	12	4
PLLOT DATE = Mar 25, 2008 - 01:15:29 PM	DATE -	CHECKED -	REVISED -		CONTRACT NO. 66806							
					SCALE:	SHEET NO. OF SHEETS	STA. TO STA.	FED. ROAD DIST. NO. ILLINOIS FED. AID PROJECT				