

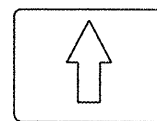
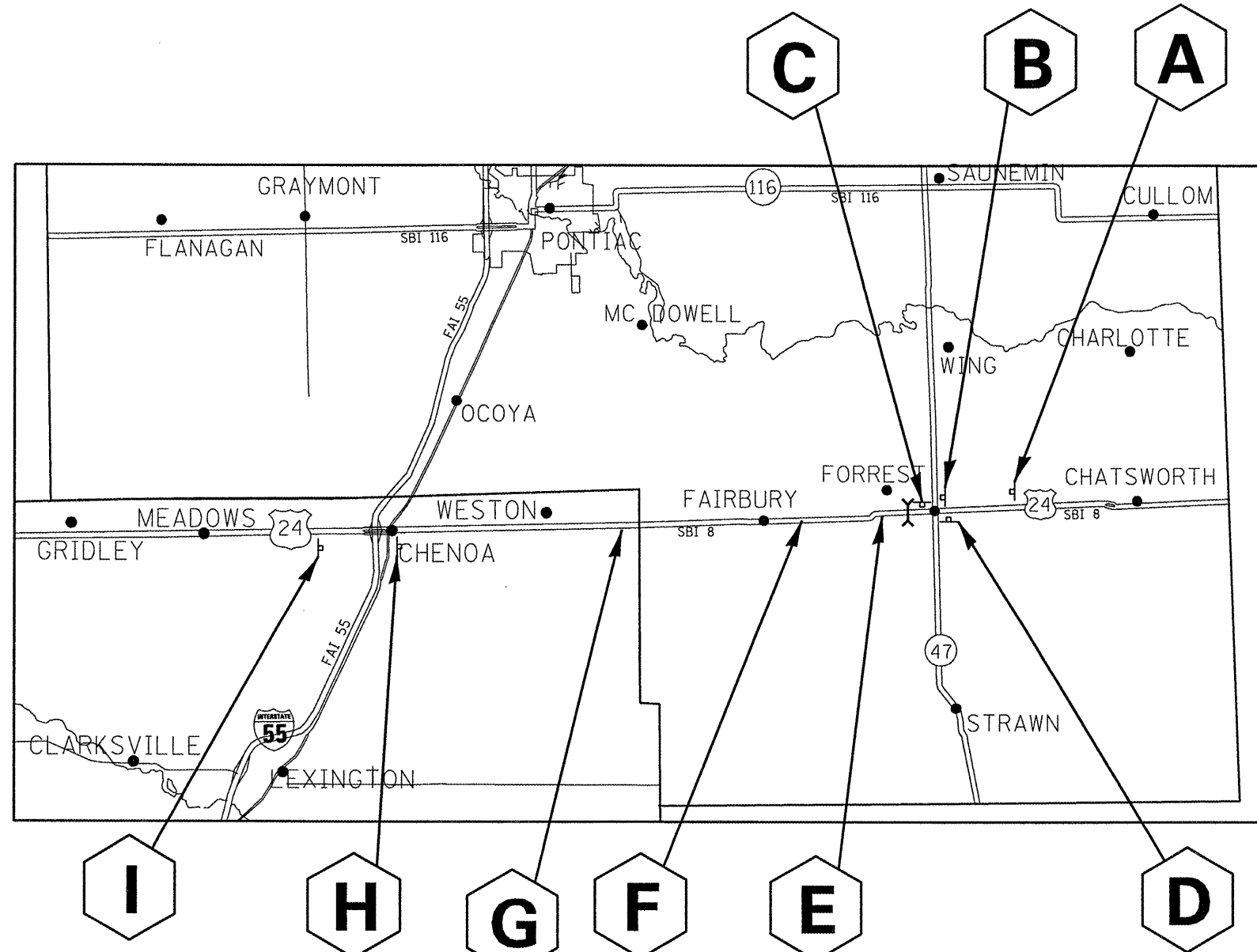
TO BE POST MOUNTED AS SHOWN ELSEWHERE IN THE PLANS.

THE CONTRACTOR SHALL NOTIFY THE ENGINEER A MINIMUM OF 21 CALENDAR DAYS PRIOR TO INSTALLING ANY TRAFFIC CONTROL DEVICES THAT WILL RESTRICT THE PAVEMENT WIDTH.

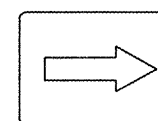
THE CONTRACTOR SHALL BE RESPONSIBLE FOR COORDINATING WITH THE ENGINEER TO MEET THIS REQUIREMENT.

WIDTH RESTRICTION SIGNING DETAILS

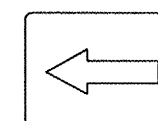
TABLE OF WIDTH RESTRICTION SIGNS				
NO. OF SIGNS	TYPE OF SIGN	SIGN	LOCATION	WIDTH RESTRICTION & MILES AHEAD
1	WIDTH RESTRICTION with W12-I101(O) & M6-3	A	WESTBOUND LANE 1.0 MILE EAST OF IL 47	10'-6" 1.26 MI AHEAD
1	WIDTH RESTRICTION with W12-I101(O) & M6-3	B	WESTBOUND LANE 1.0 MILE EAST OF IL 47	10'-6" 1500 FEET AHEAD
1	WIDTH RESTRICTION with W12-I101(O) & M6-1 (RT)	C	NW CORNER OF JUNCTION IL 47 AND US 24	10'-6" 1500 FEET AHEAD
1	WIDTH RESTRICTION with W12-I101(O) & M6-1 (LT)	D	SE CORNER OF JUNCTION IL 47 AND US 24	10'-6" 1500 FEET AHEAD
1	WIDTH RESTRICTION with W12-I101(O) & M6-3	E	WITHIN TRAFFIC CONTROL AND PROTECTION STANDARD 701321	10'-6" AHEAD
1	WIDTH RESTRICTION with W12-I101(O) & M6-3	F	EASTBOUND LANE 1.0 MILE WEST OF IL 47	10'-6" 1.0 MI AHEAD
1	WIDTH RESTRICTION with W12-I101(O) & M6-3	G	EASTBOUND LANE 9.0 MILE WEST OF IL 47	10'-6" 9.0 MI AHEAD
1	WIDTH RESTRICTION with W12-I101(O) & M6-3	H	SOUTHEAST CORNER OF JUNCTION OR 66 AND US 24	10'-6" 17 MI AHEAD
1	WIDTH RESTRICTION with W12-I101(O) & M6-3	I	EASTBOUND LANE 1.0 MI. WEST OF I-57	10'-6" 18 MI AHEAD



M6-3 21"X15"



M6-1 21"X15"
(RT)



M6-1 21"X15"
(LT)

FILE NAME = c:\projects\deck beam repl 08\sn 053-012.dgn	USER NAME = woodshankr1	DESIGNED - RLW	REVISED - ----
		DRAWN - RLW	REVISED - ----
		CHECKED - ----	REVISED - ----
		DATE - ----	REVISED - ----

STATE OF ILLINOIS
DEPARTMENT OF TRANSPORTATION

WIDTH RESTRICTION SIGNING

SCALE: SHEET NO. 1 OF 1 SHEETS STA. TO STA.

F.A.P. RTE. 317	SECTION (25-B-11)-1	COUNTY	TOTAL SHEETS 16	SHEET NO. 9
CONTRACT NO. 66809			FED. ROAD DIST. NO. - ILLINOIS STATE AID PROJECT	