









LENGEND

-  SIDEWALK REMOVAL AND REPLACEMENT
-  CURB REMOVAL AND REPLACEMENT
-  PICNIC SHELTER
-  PICNIC TABLE ON CONCRETE SLAB

LENGEND

-  REMOVE EXISTING ADA RAMP AND INSTALL SIDEWALK AND B6:24 CURB
-  REMOVE AND REPLACE ADA RAMP TO NEW STANDARDS
-  REMOVE EXIST CURB THROUGHOUT AREA, INSTALL SIDEWALK, DEPRESSED CURB AND DETECTABLE WARNINGS TO MEET NEW ADA STANDARDS
-  REMOVE EXISTING CURB AND SIDEWALK AND INSTALL A PROPOSED ADA RAMP

FILE NAME =	USER NAME = woodshenkrl	DESIGNED - RLW	REVISED -
ci:\projects\restarea\limestone\66811\66811.dgn		DRAWN - RLW	REVISED -
PLOT SCALE = 1/8" = 1' IN.		CHECKED -	REVISED -
PLOT DATE = Mar 14, 2008 - 03:41:21 PM		DATE -	REVISED -

**STATE OF ILLINOIS
DEPARTMENT OF TRANSPORTATION**

SITE PLAN DETAILS

SCALE: _____ SHEET NO. 1 OF 1 SHEETS STA. _____ TO STA. _____

F.A.I. RTE. 55	SECTION (53-61RA-3)	COUNTY LIVINGSTON	TOTAL SHEETS 6	SHEET NO. 5
FED. ROAD DIST. NO. ILLINOIS FED. AID PROJECT			CONTRACT NO. 66811	