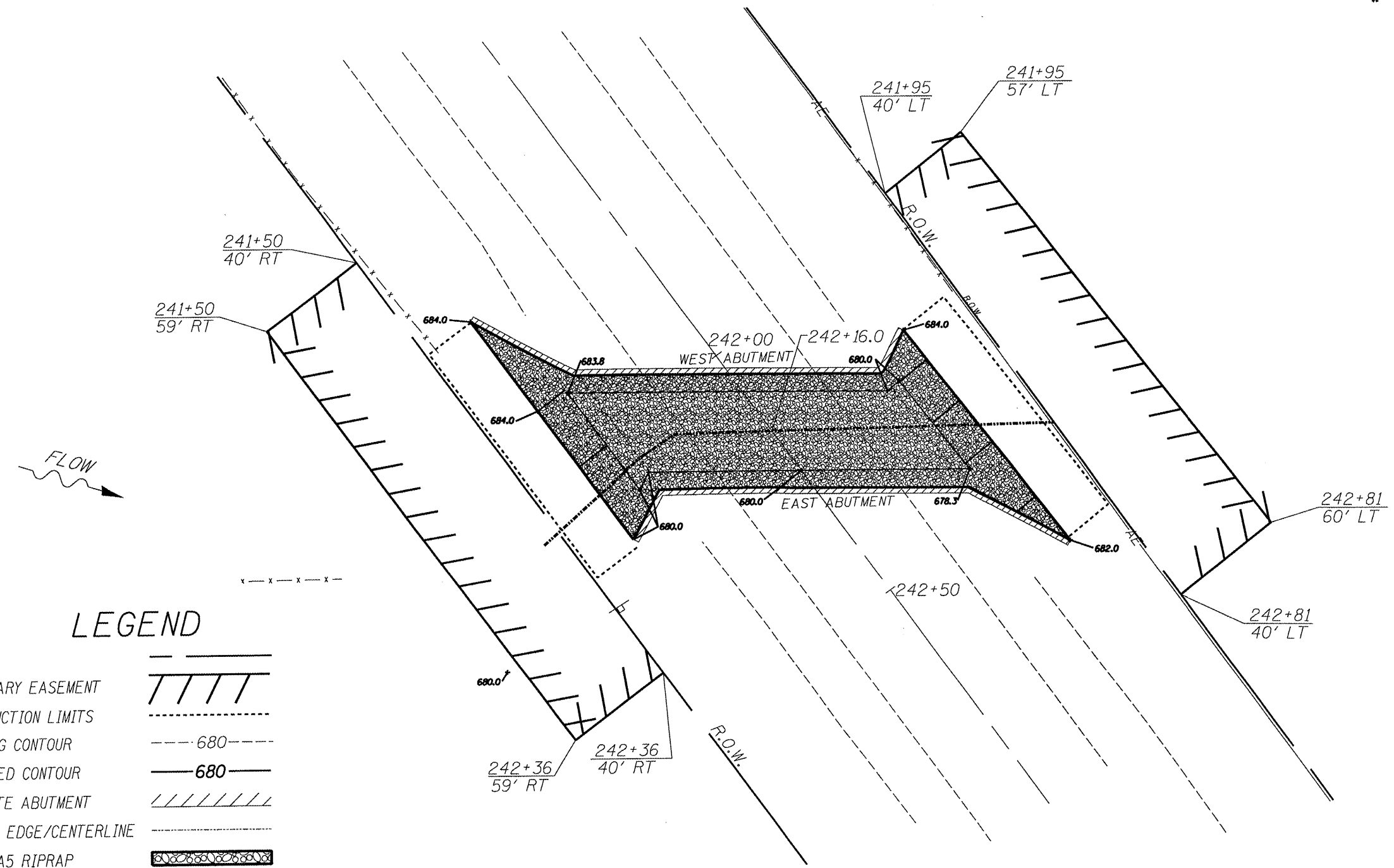



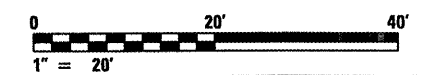
ROUTE NO.	SECTION	COUNTY	TOTAL SHEETS	SHEET NO.
VAR	*	VAR	66	36
FED. ROAD DIST. NO. 4		ILLINOIS	FED. AID PROJECT	

*** D4 SCOUR MITIGATION 2006**



LEGEND

- R.O.W.
- TEMPORARY EASEMENT
- CONSTRUCTION LIMITS
- EXISTING CONTOUR
- PROPOSED CONTOUR
- CONCRETE ABUTMENT
- STREAM EDGE/CENTERLINE
- CLASS A5 RIPRAP
- AERIAL ELECTRIC
- EXISTING FENCE



ILLINOIS DEPARTMENT OF TRANSPORTATION
R.O.W. PLAN
 S.N. 062-0014
 F.A.P. 645 (IL. RTE. 17)
 OVER SENACHWINE CREEK
 MARSHALL COUNTY
 SHEET 2 OF 7

SCALE: 1" = 20'