

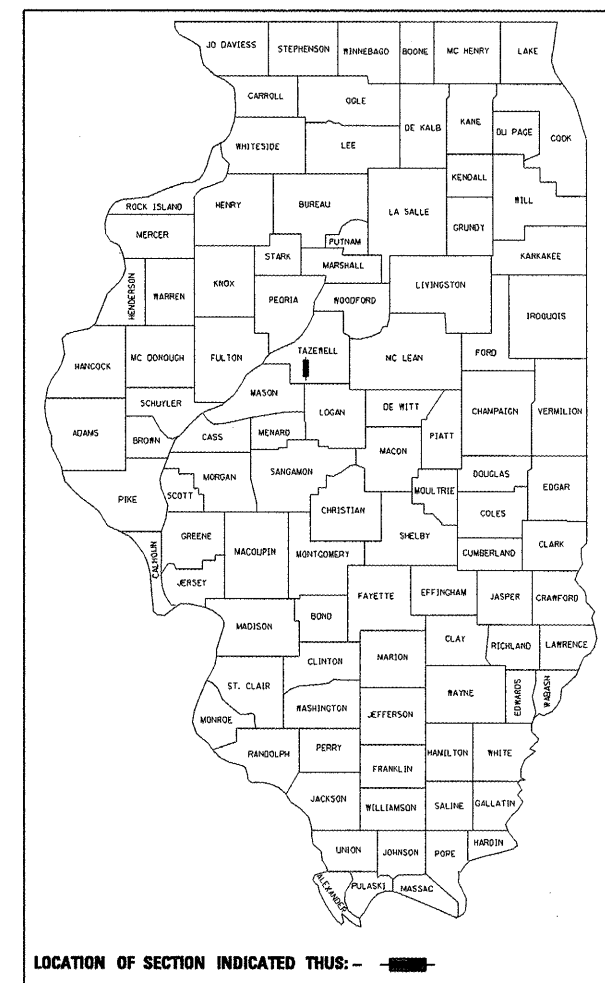
F.A.S. RTE.	SECTION	COUNTY	TOTAL SHEETS	SHEET NO.
477	108B-1-2	TAZEWELL	29	1
FED. ROAD DIST. NO.	ILLINOIS	CONTRACT NO. 68485		

STATE OF ILLINOIS
DEPARTMENT OF TRANSPORTATION
DIVISION OF HIGHWAYS
**PROPOSED
HIGHWAY PLANS**

F.A.S. ROUTE 477
SECTION 108B-1-2
PROJECT ACBHS-0477(003)
TAZEWELL COUNTY
C-94-076-05

FOR INDEX OF SHEETS AND IDOT HIGHWAY STANDARDS, SEE SHEET NO. 2

D-94-067-05



LOCATION OF SECTION INDICATED THUS: - ■ -

ADT = 75 (2003)
% SU = NOT AVAILABLE
% MU = NOT AVAILABLE
TOWNSHIP: HOPEDALE
FUNCTIONAL CLASSIFICATION: MAJOR COLLECTOR

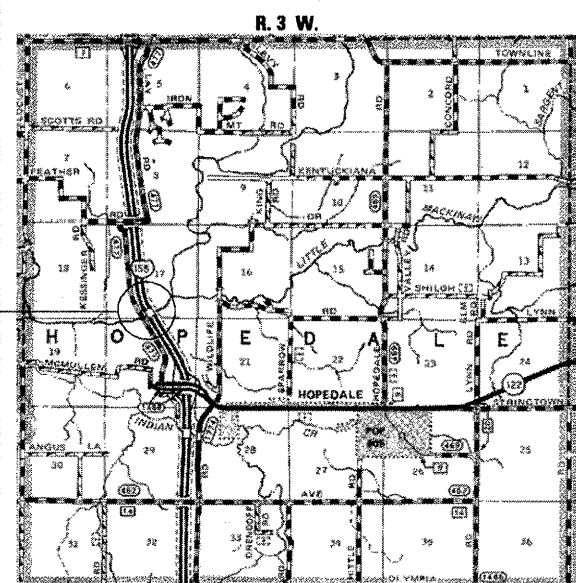
**SUPERSTRUCTURE REPLACEMENT
OVER MACKINAW RIVER**

PROPOSED PROJECT BEGINS
-STA. 663 + 75

PROPOSED PRECAST PRESTRESSED
CONCRETE DECK BEAM SUPERSTRUCTURE
REPLACEMENT ON EXISTING TEN SPAN SUBSTRUCTURE
671'-0" BK-BK ABUTMENTS,
24'-0" CLEAR DECK WIDTH WITH
STEEL BRIDGE RAIL, TYPE S1, 0° SKEW
S.N. 090-0087
☒ -STA. 667 + 55.00

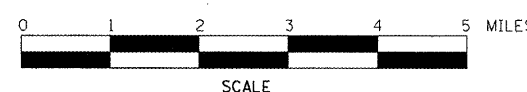
TRUSS OMISSION
-STA. 667 + 73.00 TO STA. 669 + 49.50

PROPOSED PROJECT ENDS
-STA. 672 + 75.25

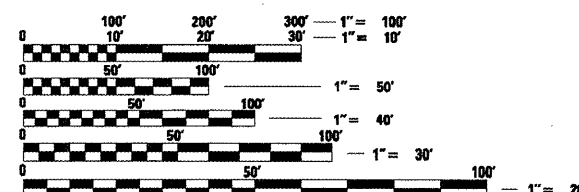


LOCATION MAP

NET LENGTH OF PROJECT = 900.25 FEET = 0.171 MILES
NET LENGTH OF IMPROVEMENT = 723.75 FEET = 0.137 MILES



QC / QA CONCRETE



FULL SIZE PLANS HAVE BEEN PREPARED USING STANDARD ENGINEERING SCALES. REDUCED SIZED PLANS WILL NOT CONFORM TO STANDARD SCALES. IN MAKING MEASUREMENTS ON REDUCED PLANS, THE ABOVE SCALES MAY BE USED.

J.U.L.I.E.
JOINT UTILITY LOCATION INFORMATION FOR EXCAVATION
1-800-892-0123
OR 811

PROJECT ENGINEER: RICH DOTSON (309) 671-3455

CATALOG NO. 033066-00D

CONTRACT NO. 68485



Christopher P. Kollner 3/17/08
EXPIRATION DATE: 11/30/09

STATE OF ILLINOIS
DEPARTMENT OF TRANSPORTATION
DIVISION OF HIGHWAYS

SUBMITTED *MM 20 08*

DEPUTY DIRECTOR OF HIGHWAYS, REGION THREE ENGINEER
May 9, 2008
Eric E. Harm/①

INTERIM ENGINEER OF DESIGN AND ENVIRONMENT
May 9, 2008
Christine M. Reed/①

DIRECTOR OF HIGHWAYS, CHIEF ENGINEER

**PRINTED BY THE AUTHORITY
OF THE STATE OF ILLINOIS**