CONTRACT NO. 68608

F.A.P. RTE.	SECTION	COUNTY	TOTAL SHEETS	SHEET NO.
693	*	TAZEWELL	82	16
STA.		TO STA.		
FED. ROAD DIST. NO.	ILLINOIS	FED. AID PROJECT		

*13R-1;(9)TS;(12B)L,J-1

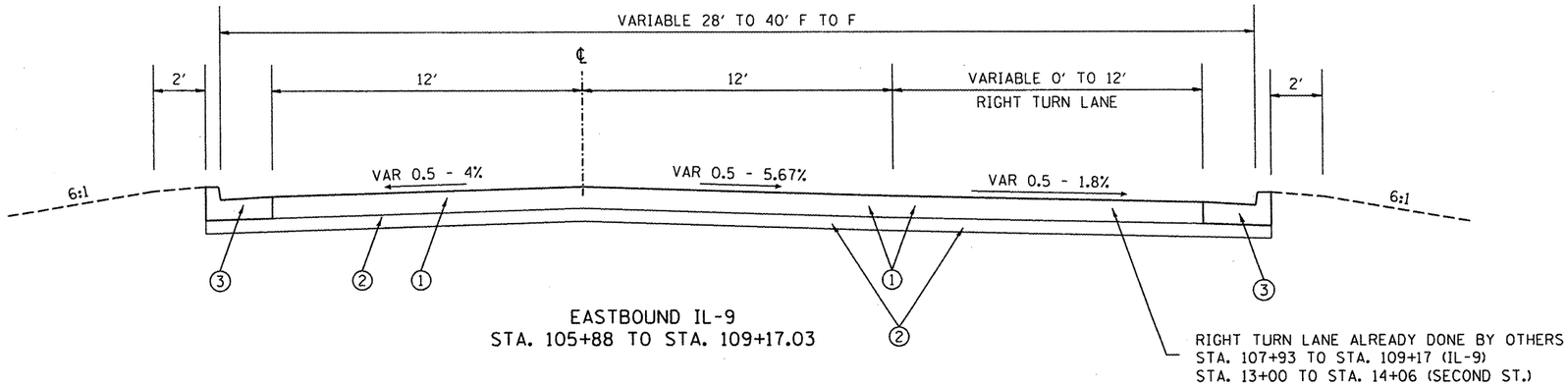

EASTBOUND IL-9
STA. 105+88 TO STA. 109+17.03

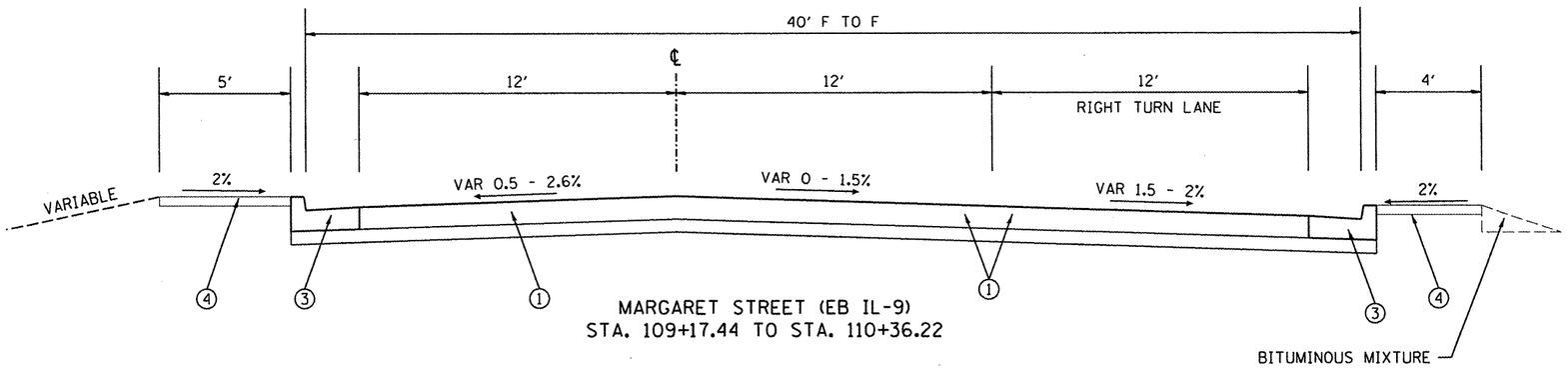

MARGARET STREET (EB IL-9)
STA. 109+17.44 TO STA. 110+36.22

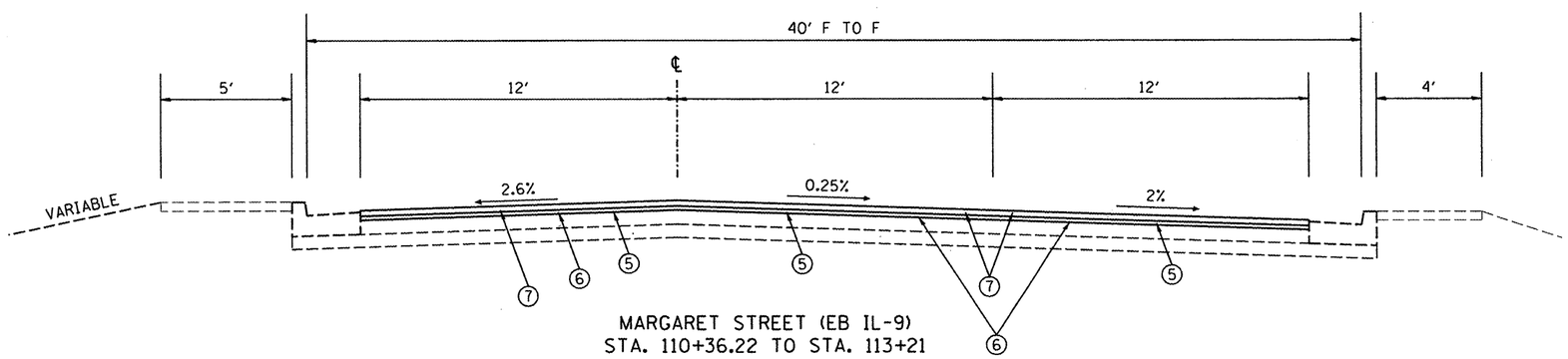

MARGARET STREET (EB IL-9)
STA. 110+36.22 TO STA. 113+21

LEGEND - PROPOSED

1. PCC PAVEMENT 10" (JOINTED)
2. HMA BINDER COURSE, IL-19.0, N50 6"
3. COMBINATION CONC. CURB & GUTTER, TYPE B-6.24
4. PCC SIDEWALK 4"
5. HMA SURFACE REMOVAL 2"
6. HMA LEVELING BINDER 3/4"
7. HMA SURFACE COURSE 1 1/2"

LEGEND - EXISTING

- A 10" PCC PAVEMENT
- B 6" STABILIZED SUB-BASE
- C CCC & G, TYPE B-6.24
- D 4" PCC SIDEWALK
- E KEY JOINT
- F BITUMINOUS OVERLAY
- G CCC&G, TYPE B-6.12

REVISIONS	
NAME	DATE

ILLINOIS DEPARTMENT OF TRANSPORTATION

PROPOSED TYPICAL SECTIONS IL-9

SCALE: VERT. HORIZ.
DATE
DRAWN BY
CHECKED BY

PLOT DATE = 3/28/2008
FILE NAME = S:\GEN\CONST\STDPLNS\SQUAD7-REV\Active Contracts\68608\IL 9 Pekin - plan01.dgn
PLOT SCALE = 5:1 HORIZ. / IN.
USER NAME = brucebm