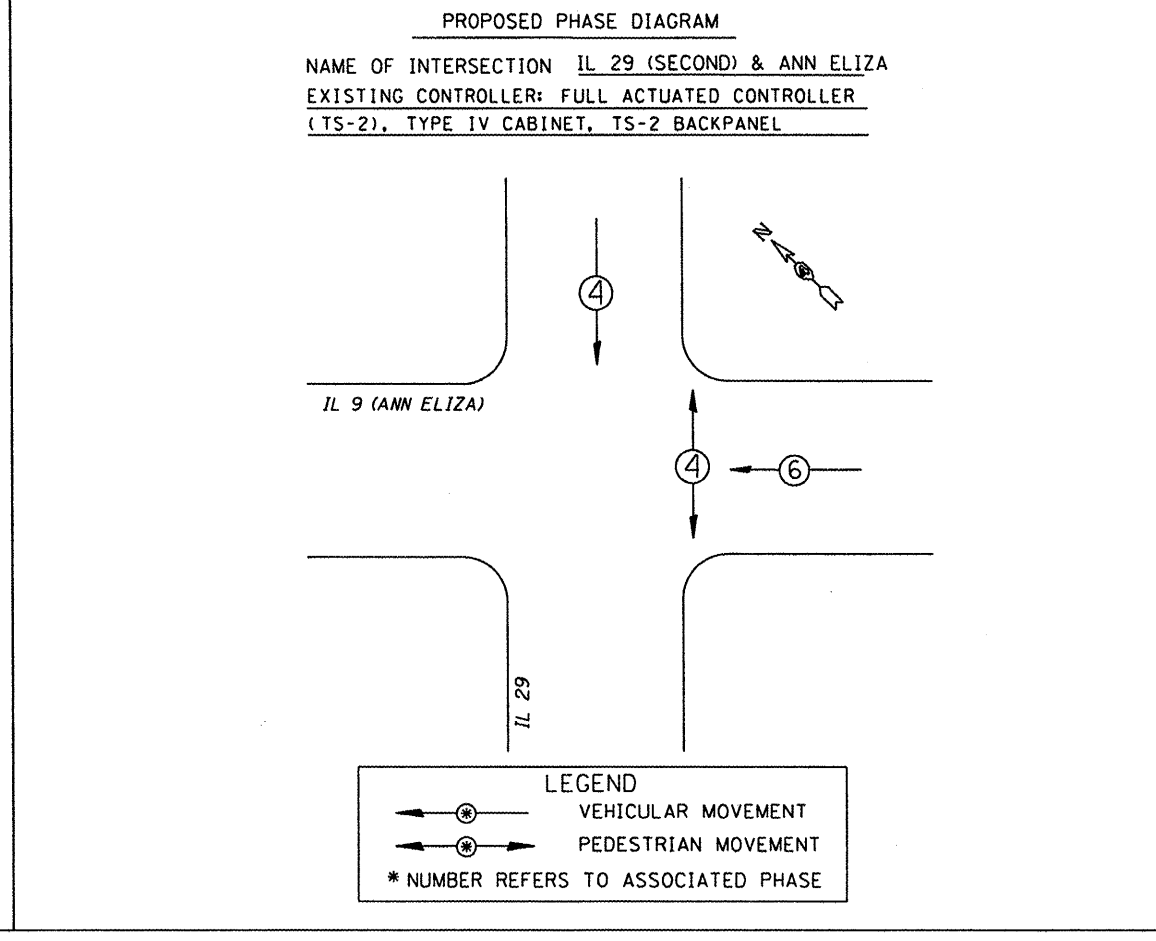
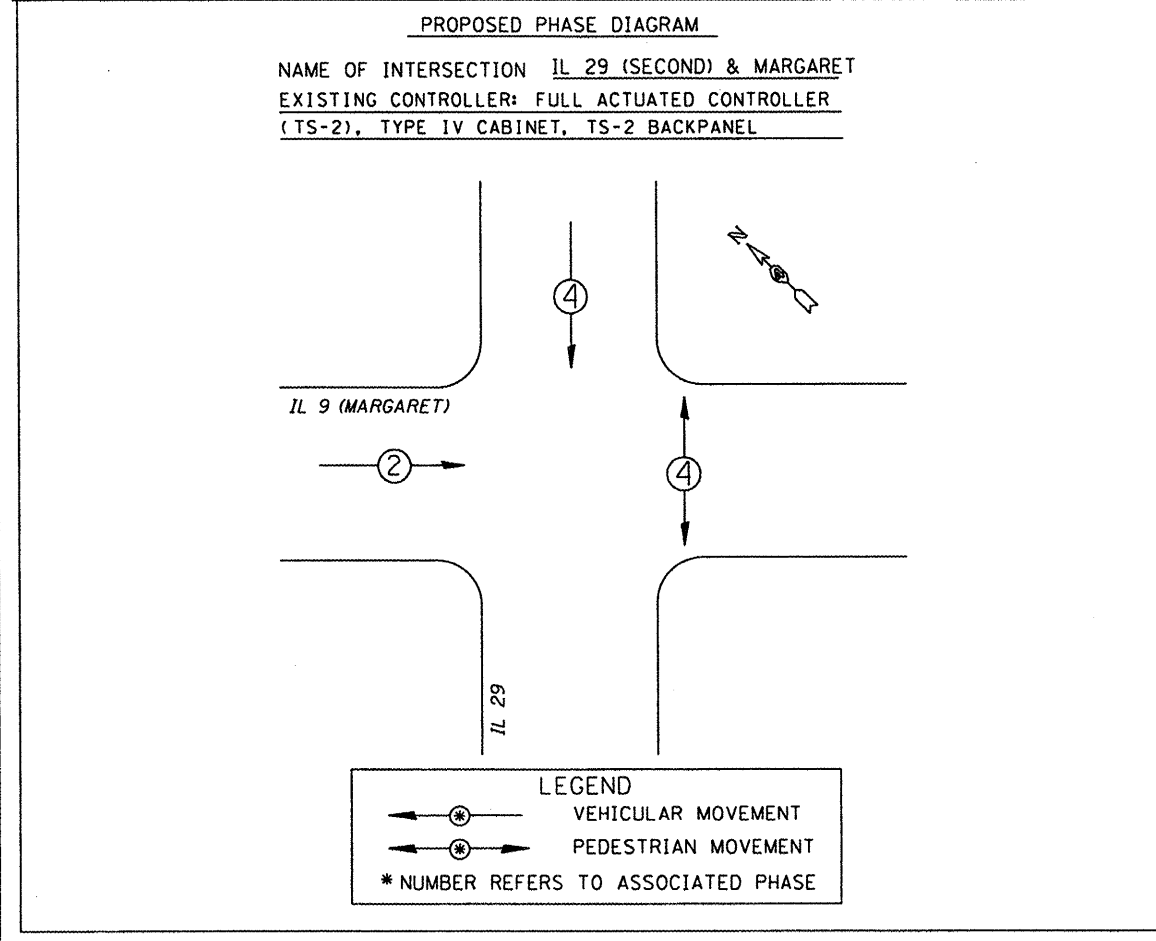
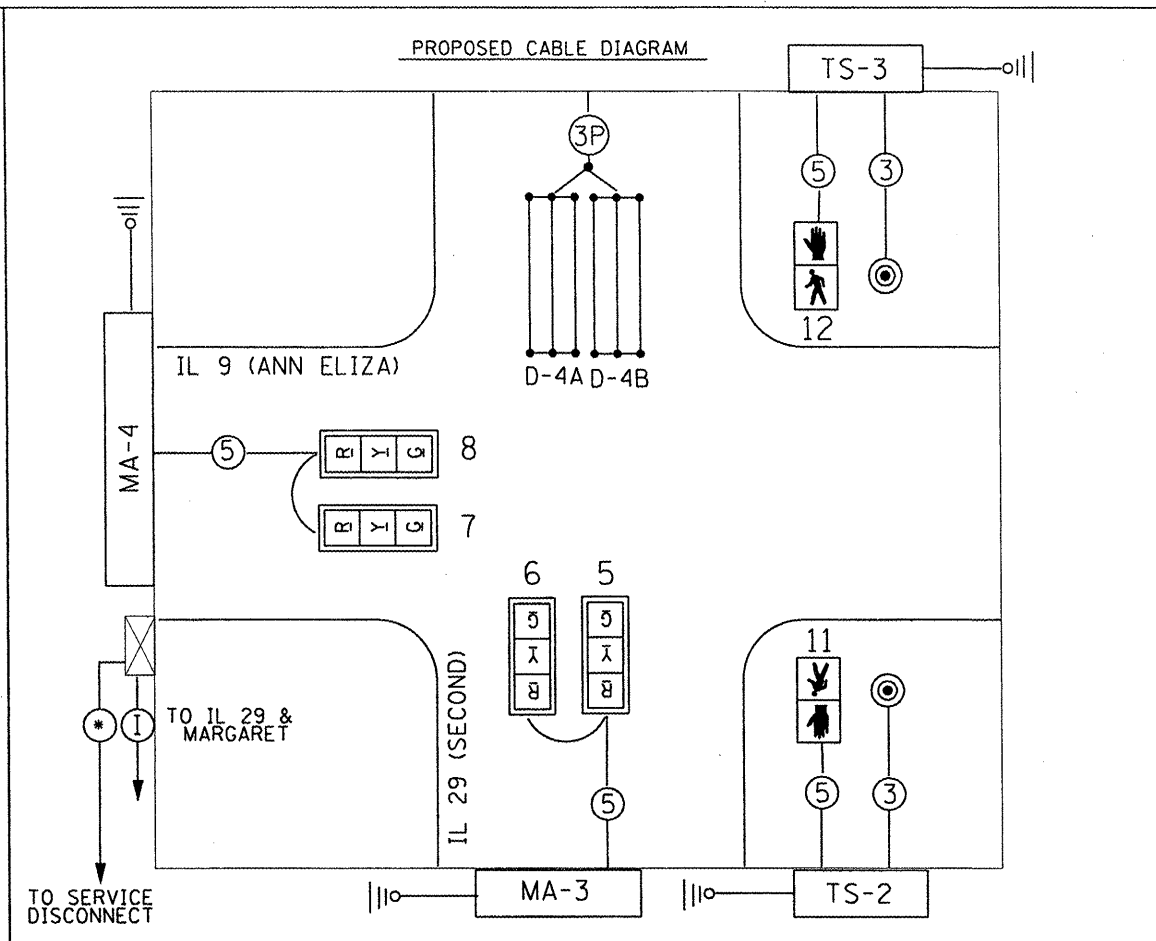
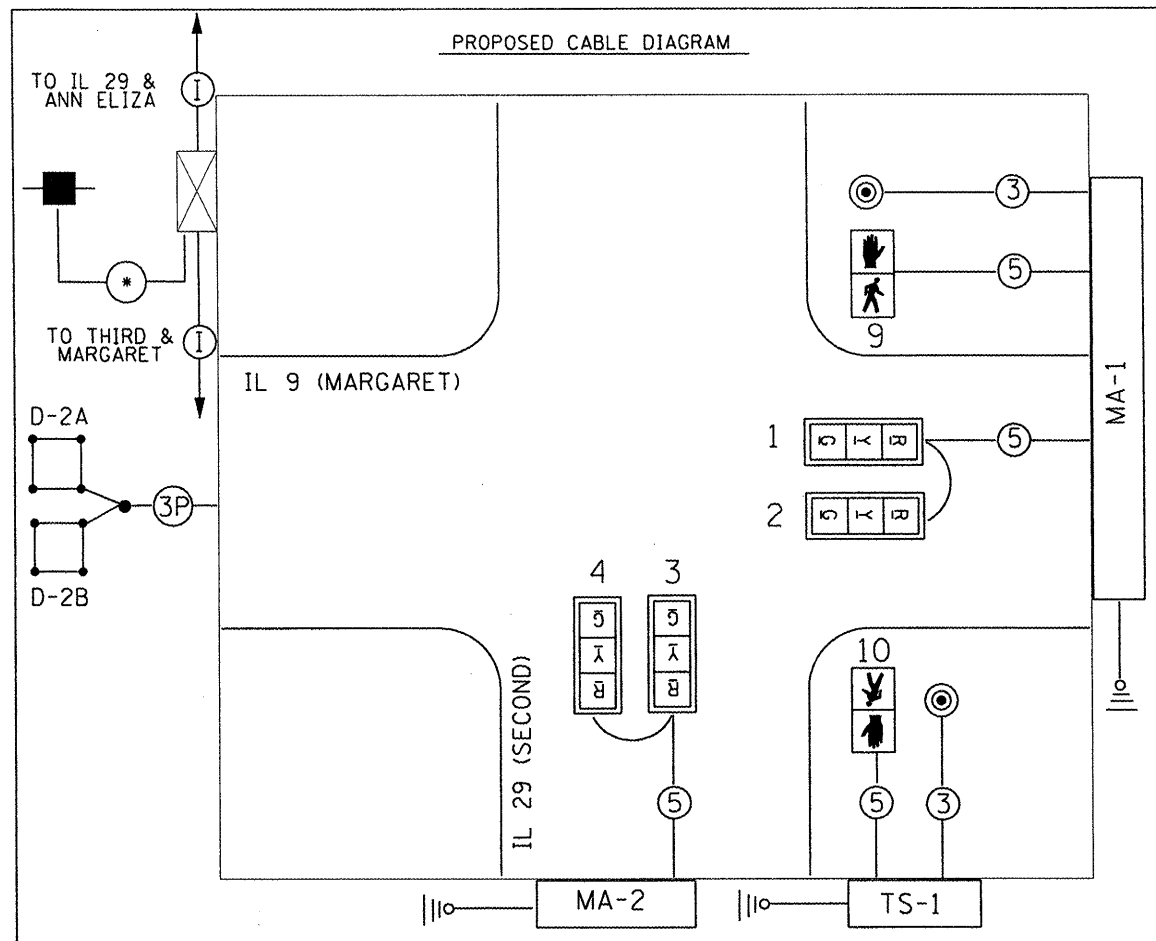


| F.A.P. RTE.                                   | SECTION | COUNTY        | TOTAL SHEETS | SHEET NO. |
|---|---------|---------------|--------------|-----------|
| 693   | -       | TAZEWELL      | 82           | 45        |
| STA. _____                                    |         | TO STA. _____ |              |           |
| FED. ROAD DIST. NO. ILLINOIS FED. AID PROJECT |         |               |              |           |
| •13R-1(9)TS(12B)I-1                           |         |               |              |           |



**TRAFFIC SIGNALS LEGEND**

- ⑤ PROP. 5/C NO. 14 SIGNAL CABLE
- PROP. (1/C NO. 6) X 3
- 3P PROP. #18 3PR T/S
- PROP. SERVICE INSTALLATION
- I EX. INTERCONNECT CABLE
- PROP. DETECTOR LOOP (6'X6')
- ▭ PROP. DETECTOR LOOP (6'X40')
- Y □ PROP. SIGNAL HEAD W/BACKPLATE
- ⤴ ⤵ PROP. PEDESTRIAN SIGNAL HEAD
- ⊙ PROP. PEDESTRIAN PUSHBUTTON
- |||o PROP. SYSTEM GROUND
- ⊗ EX. CONTROLLER
- EX. DETECTOR LOOP (6'X6')

TRAFFIC SIGNALS  
SHEET 5 OF 6  
NOT TO SCALE

| REVISIONS |      |
|-----------|------|
| NAME      | DATE |
|           |      |
|           |      |
|           |      |
|           |      |
|           |      |
|           |      |
|           |      |
|           |      |
|           |      |
|           |      |

ILLINOIS DEPARTMENT OF TRANSPORTATION  
PROPOSED TRAFFIC SIGNAL  
PHASE AND CABLE DIAGRAMS  
IL 29 & MARGARET  
IL 29 & ANN ELIZA

SCALE: VERT. \_\_\_\_\_  
DATE \_\_\_\_\_

DRAWN BY \_\_\_\_\_  
CHECKED BY \_\_\_\_\_

PLOT DATE: 2/25/2009  
 FILE NAME: N:\STDP\PLUS\SOUND\HEA\Active Contracts\68608\IL 9 Phase - plan01.dgn  
 USER NAME: bbrunson