

**STATE OF ILLINOIS**  
**DEPARTMENT OF TRANSPORTATION**  
**DIVISION OF HIGHWAYS**

**PROPOSED**  
**HIGHWAY PLANS**

FAI ROUTE 39  
 SECTION D4 DIP REPAIR 2008  
 WOODFORD COUNTY  
 C-94-054-07

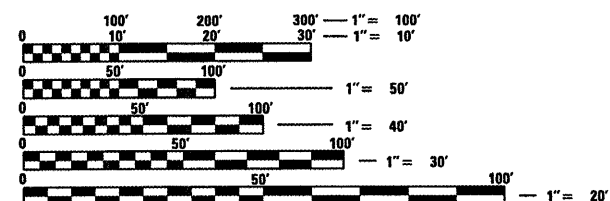
F.A.I. RTE.	SECTION	COUNTY	TOTAL SHEETS	SHEET NO.
39	D4 DIP REPAIR 2008	WOODFORD	9	1
FED. ROAD DIST. NO. -		ILLINOIS	CONTRACT NO. 68705	

- INDEX OF SHEETS**
- 1 COVER
  - 2 GENERAL NOTES
  - 3-4 SUMMARY OF QUANTITIES
  - 5 TYPICAL SECTION
  - 6-7 SCHEDULE OF QUANTITIES
  - 8 LANE CLOSURE DETAIL
  - 9 RUMBLE STRIP DETAIL

**STANDARDS**

420001-07	642001
421001-02	701101-01
421101-07	701106-01
442001-04	701400-02
483001-04	701402-06
601001-02	701901
601101	704001-04
635011-01	

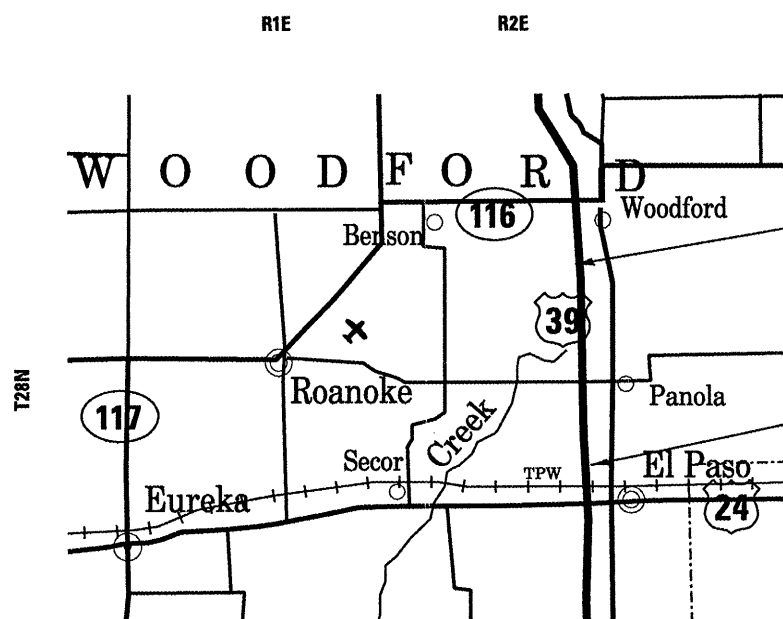
ADT 17900 (2004)  
 MU 13.2%  
 SU 4.2%



FULL SIZE PLANS HAVE BEEN PREPARED USING STANDARD ENGINEERING SCALES. REDUCED SIZED PLANS WILL NOT CONFORM TO STANDARD SCALES. IN MAKING MEASUREMENTS ON REDUCED PLANS, THE ABOVE SCALES MAY BE USED.

J.U.L.I.E.  
 JOINT UTILITY LOCATION INFORMATION FOR EXCAVATION  
 1-800-892-0123  
 OR 811

PROJECT ENGINEER: MAUREEN ADDIS (309)671-3454  
 PROJECT MANAGER: RAY SAMARA (309)671-3477  
 CATALOG NO. 033497-00D  
 CONTRACT NO. 68705



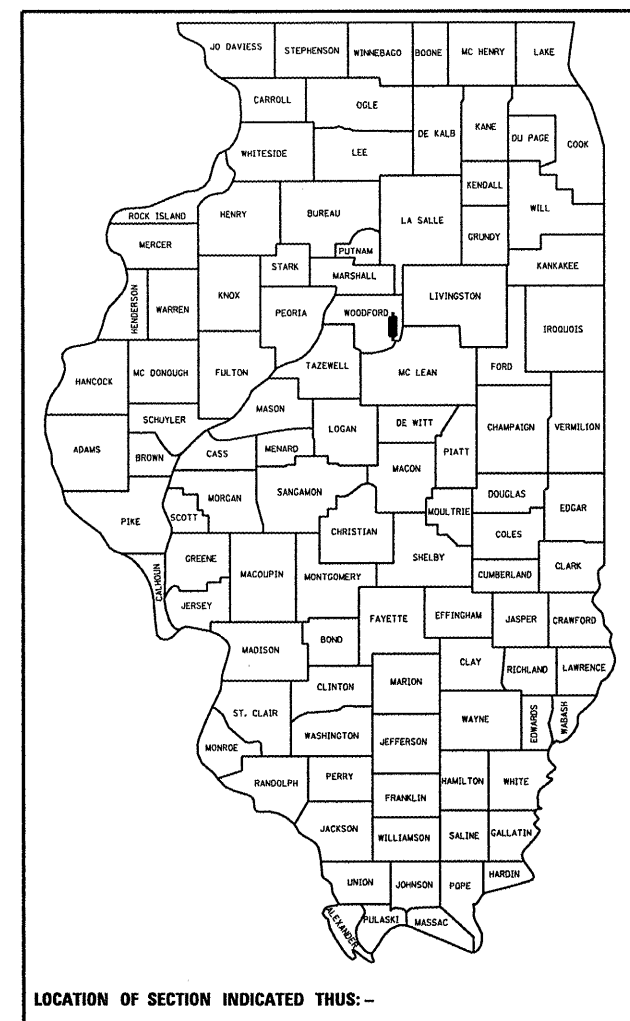
Location 1  
 (SBL) Sta. 585 + 00  
 to 588 + 00

Location 2  
 (SBL) Sta. 454 + 00  
 to 462 + 00

THIS PROJECT CONSISTS OF PAVEMENT REMOVAL AND REPLACEMENT;  
 REMOVAL OF UNSUITABLE MATERIAL; AND GRANULAR EMBANKMENT  
 FOR THE REPAIR OF AREAS WHERE THE EXISTING CRC PAVEMENT HAS SETTLED.

GROSS LENGTH OF PROJECT 13,400 ft 2.53 miles  
 NET LENGTH OF PROJECT 1100 ft 0.2 mile

D-94-035-07



STATE OF ILLINOIS  
 DEPARTMENT OF TRANSPORTATION  
 DIVISION OF HIGHWAYS

SUBMITTED March 28, 2008 *wsc*  
J. E. Cruise  
 DEPUTY DIRECTOR OF HIGHWAYS, REGION ENGINEER

May 9, 2008  
Eric E. Starn  
 INTERIM ENGINEER OF DESIGN AND ENVIRONMENT

May 9, 2008  
Christine M. Reed  
 DIRECTOR OF HIGHWAYS, CHIEF ENGINEER

**PRINTED BY THE AUTHORITY  
 OF THE STATE OF ILLINOIS**