

PROJECT ENGINEER: SEAN P. COYLE (309) 671-3456

DESIGNER: MICHAEL J. BOYER (309) 671-3457

CONTRACT NO. 68768

F.A.P. RTE.	SECTION	COUNTY	TOTAL SHEETS	SHEET NO.
653	1051-1	PUTNAM	24	1

STATE OF ILLINOIS
DEPARTMENT OF TRANSPORTATION
DIVISION OF HIGHWAYS

PROPOSED HIGHWAY PLANS

FAP 653, ROUTE IL 18
SECTION 1051-1
PROJECT ACHSIP-0653 (027)
PUTNAM COUNTY
C-94-005-08

FOR INDEX OF SHEETS, SEE SHEET NO. 2

NPDES PERMIT REQUIRED

QCQA HOT-MIX ASPHALT

LIST OF STANDARDS

- 2080001-04
- 701011-01
- 701306-01
- 701311-02
- 701326-02



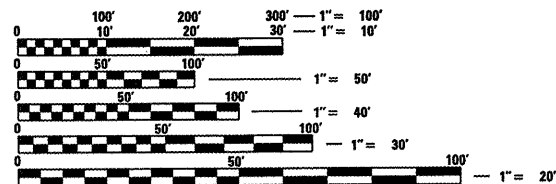
Project Ends
Sta. 200 + 00

Bridge Omission
SN 078-0033
Sta. 124 + 92

Work includes the placement of Hot-Mix Asphalt
Shoulders 8" and milling of Rumble Strips on
IL Rte. 18 from the IL Rte. 26 junction continuing
east 3.0 miles, and all other collateral work.

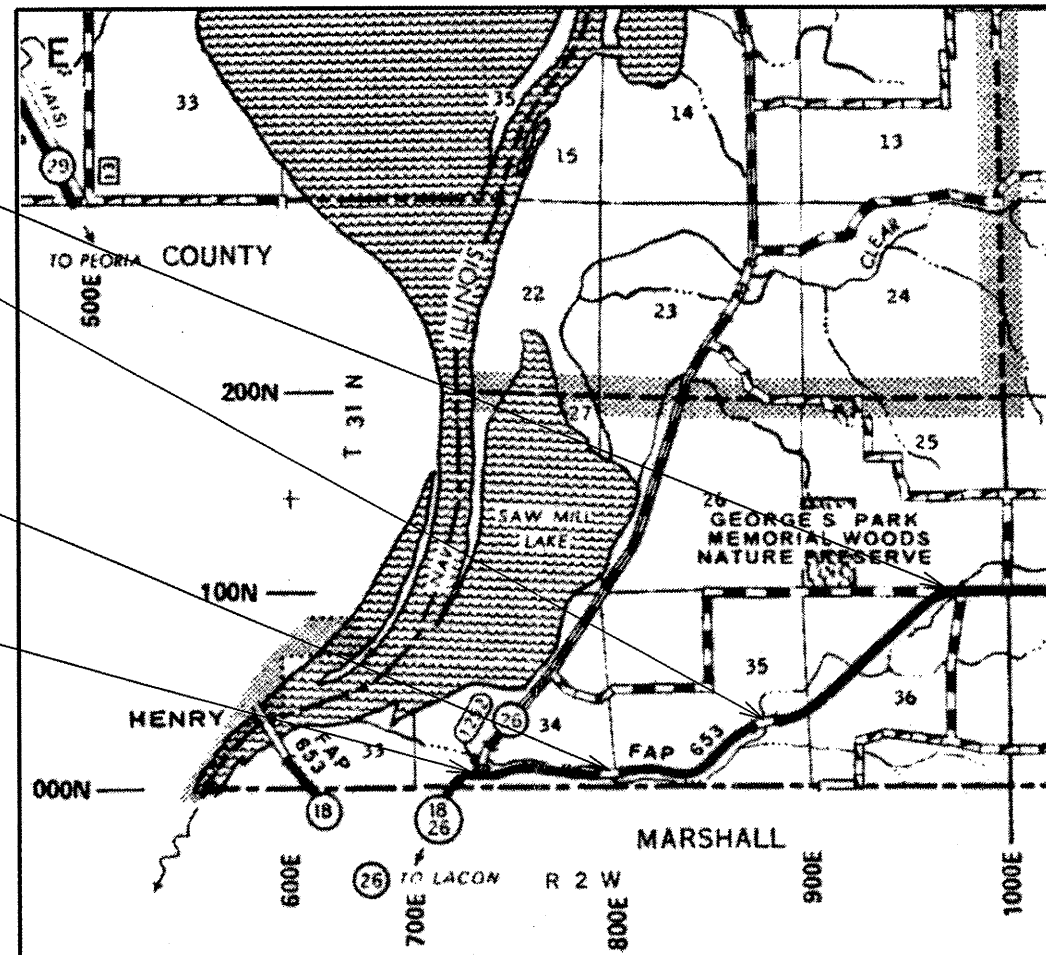
Bridge Omission
SN 078-0013
Sta. 82 + 00.00

Project Begins
Sta. 45 + 00



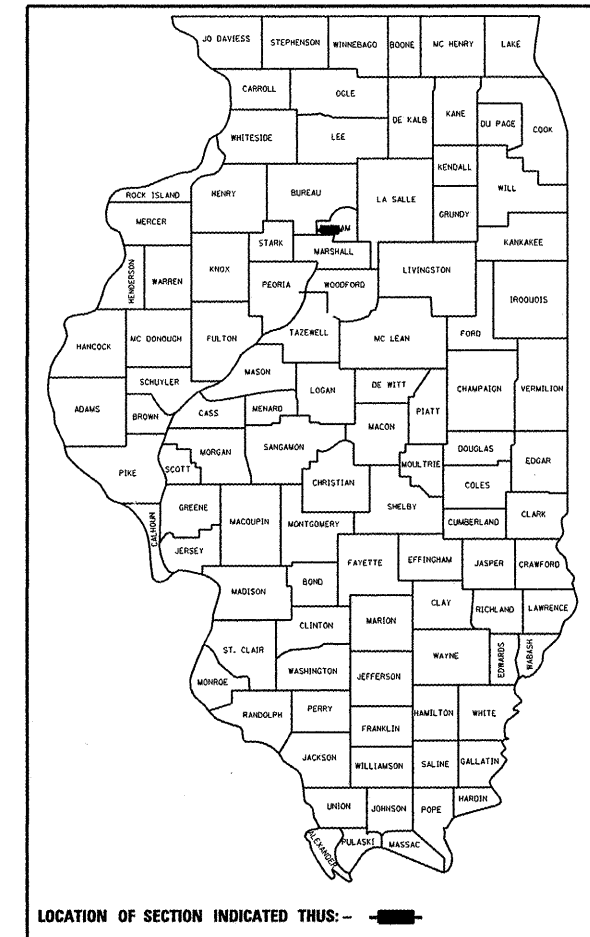
FULL SIZE PLANS HAVE BEEN PREPARED USING STANDARD
ENGINEERING SCALES. REDUCED SIZED PLANS WILL NOT
CONFORM TO STANDARD SCALES. IN MAKING MEASUREMENTS
ON REDUCED PLANS, THE ABOVE SCALES MAY BE USED.

J.U.L.I.E.
JOINT UTILITY LOCATION INFORMATION FOR EXCAVATION
1-800-892-0123



GROSS LENGTH OF THE SECTION = 15,500.00 FT = 2.94 MILES
NET LENGTH OF THE SECTION = 15,500.00 FT = 2.94 MILES

D-94-005-08



LOCATION OF SECTION INDICATED THUS: —

STATE OF ILLINOIS
DEPARTMENT OF TRANSPORTATION
DIVISION OF HIGHWAYS

SUBMITTED *May 29, 2008*

Eric E. Harm
DEPUTY DIRECTOR OF HIGHWAYS, REGION ENGINEER

Christine M. Reed
ENGINEER OF DESIGN AND ENVIRONMENT

Christine M. Reed
DIRECTOR OF HIGHWAYS, CHIEF ENGINEER

PRINTED BY THE AUTHORITY
OF THE STATE OF ILLINOIS

CONTRACT NO. 68768