

68783

F.A.P	619	SECTION	COUNTY	TOTAL SHEETS	SHEET NO.
F.A.P	643				
IL	71			18	1
IL	17				

• (120-BR) I-1 & (11-B) I
 •• PUTNAM & STARK

D-94-021-08

STATE OF ILLINOIS
 DEPARTMENT OF TRANSPORTATION
 DIVISION OF HIGHWAYS

**PROPOSED
 HIGHWAY PLANS**

FAP ROUTE 619 (IL 71) & FAP ROUTE 643 (IL17)
 SECTION (120-BR) I-1 & (11-B) I
 PUTNAM & STARK COUNTY
 EMERGENCY BRIDGE BEAM REPLACEMENT
 C-94-022-08

INDEX OF SHEETS

- 1 COVER SHEET
- 2 COMMITMENTS & GENERAL NOTES
- 3 SUMMARY OF QUANTITIES
- 4 -5 TYPICAL SECTIONS
- 6 SCHEDULE OF QUANTITIES
- 7 TRAFFIC STAGING PLAN
- 8 STAGE REMOVAL & CONSTRUCTION
- 9 PLAN & ELEVATION
- 10-18 REPAIR DETAILS

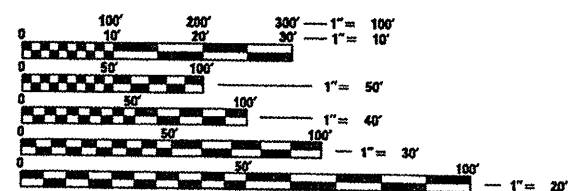
LIST OF STANDARDS

000001 -05 635011 -01 701301 -02 701326 -02
 001001 -01 701006 -02 701321 -09
 280001 -04 701011 -01 701901
 635006 -02 701201 -02 704001 -04

DESIGN DESIGNATION

IL 71
 ADT = 3,350 (2007)
 MU = 300
 SU = 175

IL 17
 ADT = 2,550 (2007)
 MU = 60
 SU = 125

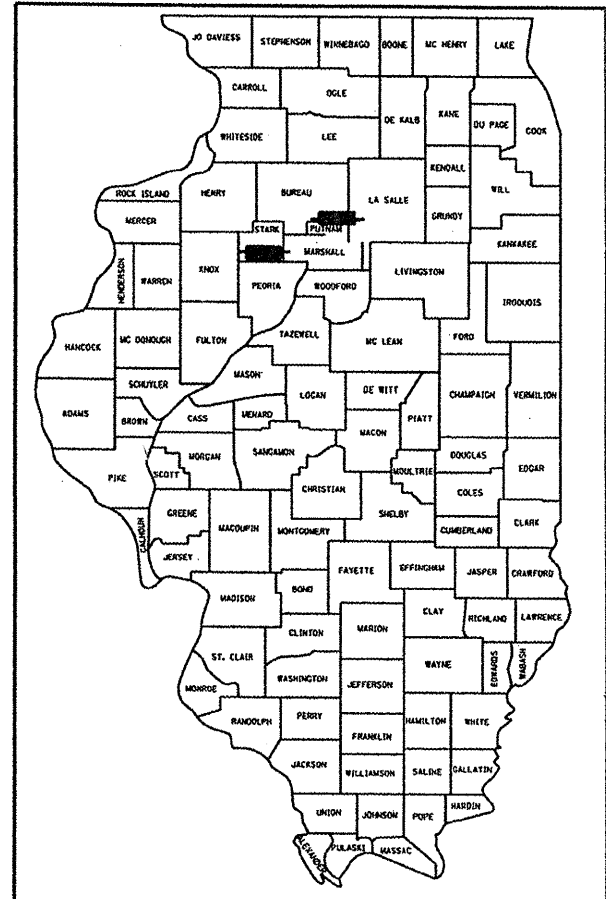
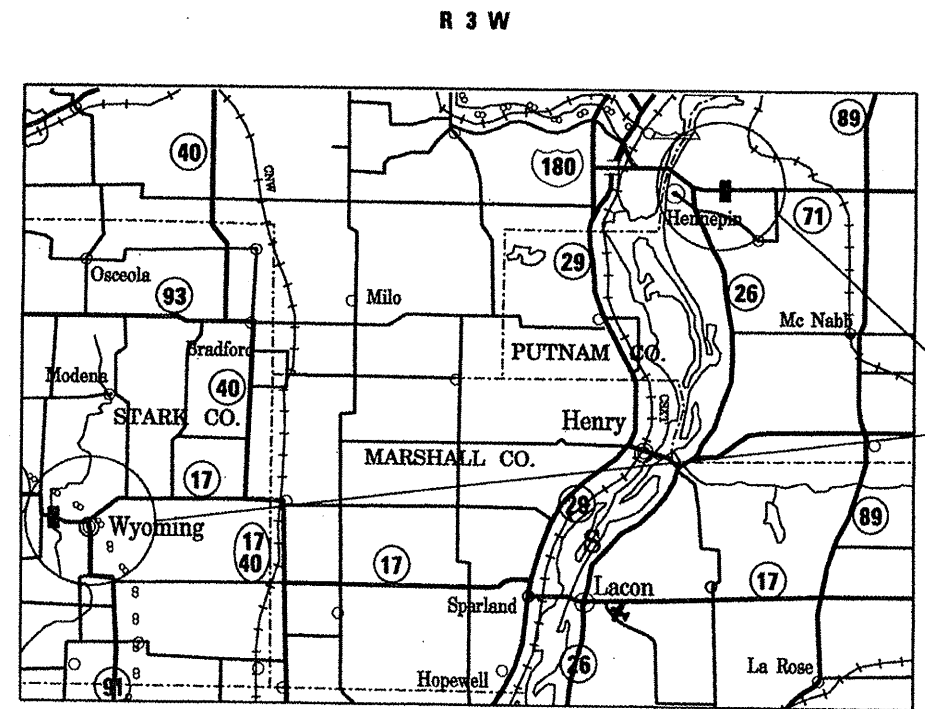


FULL SIZE PLANS HAVE BEEN PREPARED USING STANDARD ENGINEERING SCALES. REDUCED SIZED PLANS WILL NOT CONFORM TO STANDARD SCALES. IN MAKING MEASUREMENTS ON REDUCED PLANS, THE ABOVE SCALES MAY BE USED.

J.U.L.I.E.
 JOINT UTILITY LOCATION INFORMATION FOR EXCAVATION
 1-800-892-0123 OR 811

PROJECT ENGINEER : RICHARD DOTSON
 SQUAD LEADER : NICHOLAS JACK
 PROJECT DESIGNER : GEORGE RAMIA

CONTRACT NO. 68783
 CATALOG NO. 033715-00D



LOCATION OF SECTION INDICATED THUS: --

DESCRIPTION:
 EMERGENCY BRIDGE BEAM REPLACEMENT (4 BEAMS)
 ON STRUCTURE (078-0032), CARRYING IL 71 OVER COFFEE CREEK,
 0.6 MILES EAST OF IL 26 IN PUTNAM COUNTY

ALSO, EMERGENCY BRIDGE BEAM REPAIR (BRACING 12 BEAMS)
 ON STRUCTURE (088-0002), CARRYING IL 17 OVER SPOON RIVER,
 0.6 MILES WEST OF WYOMING IN STARK COUNTY.

STATE OF ILLINOIS
 DEPARTMENT OF TRANSPORTATION
 DIVISION OF HIGHWAYS

SUBMITTED *FWD* 2008
[Signature]
 DEPUTY DIRECTOR OF HIGHWAYS, REGION ENGINEER

May 9, 2008
[Signature]
 INTERIM ENGINEER OF DESIGN AND ENVIRONMENT

May 9, 2008
[Signature]
 DIRECTOR OF HIGHWAYS, CHIEF ENGINEER

PRINTED BY THE AUTHORITY
 OF THE STATE OF ILLINOIS

GROSS LENGTH OF PROJECT : 1,150 FT (0.218 MILES)
 NET LENGTH OF PROJECT : 1,150 FT (0.218 MILES)