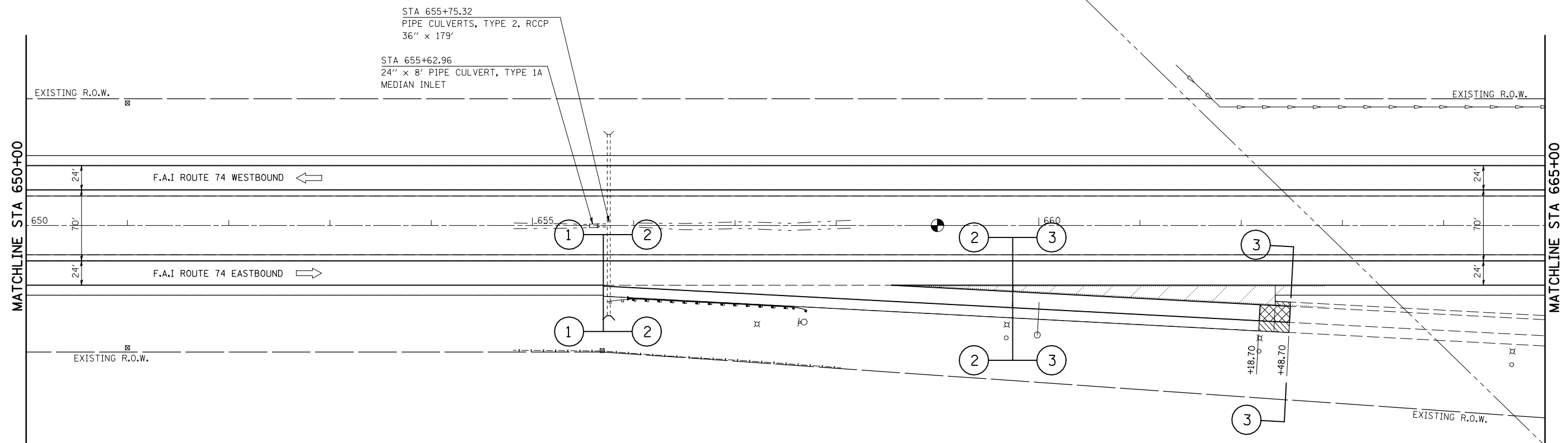
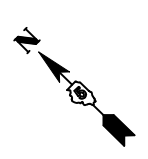


F.A.I. RTE.	SECTION	COUNTY	TOTAL SHEETS	SHEET NO.
74	(20-1)RS-2	DEWITT	97	31
STA. 650+00		TO STA. 665+00		
FED. ROAD DIST. NO.	ILLINOIS	FED. AID PROJECT		



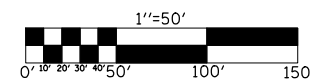
SEE DETAIL FOR GUARDRAIL LOCATIONS
SHEET 64 OF 97

SEE DETAIL FOR MILLING TRANSITION AT REST AREA RAMPS, 2 1/4" - 3 3/4"
SHEET 57 OF 97

SEE DETAIL FOR HMA SURFACE REMOVAL-BUTT JOINT AT REST AREA RAMPS
SHEET 57 OF 97

HOT-MIX ASPHALT SURFACE REMOVAL-BUTT JOINT

MILLING TRANSITION AREA 2 1/4" - 3 3/4"



REVISIONS	
NAME	DATE

ILLINOIS DEPARTMENT OF TRANSPORTATION

PLAN VIEW

F.A.I. ROUTE 74
SECTION (20-1)RS-2
DEWITT COUNTY

SCALE: VERT. 1"=50'
HORIZ. 1"=50'
DATE: 06/24/05

DRAWN BY: JRP
CHECKED BY: