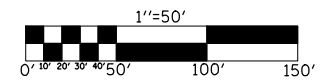
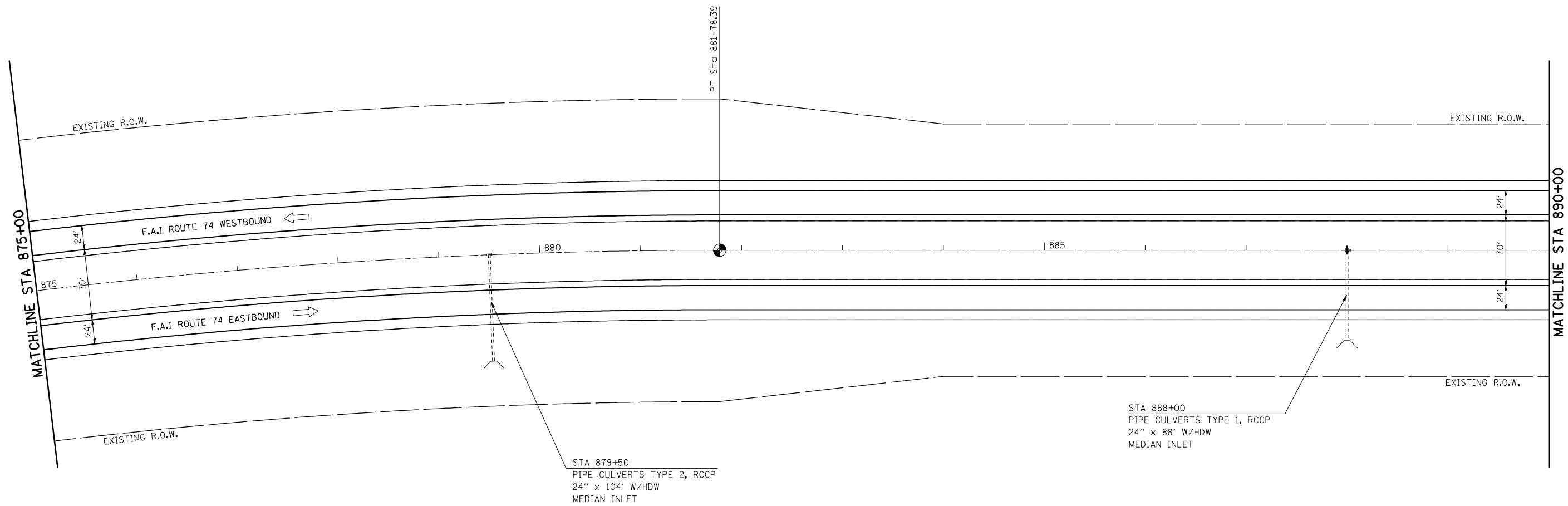



F.A.I. RTE.	SECTION	COUNTY	TOTAL SHEETS	SHEET NO.
74	(20-1)RS-2	DEWITT	97	46
STA. 875+00		TO STA. 890+00		
FED. ROAD DIST. NO.	ILLINOIS	FED. AID PROJECT		



REVISIONS	
NAME	DATE

ILLINOIS DEPARTMENT OF TRANSPORTATION
PLAN VIEW
 F.A.I. ROUTE 74
 SECTION (20-1)RS-2
 DEWITT COUNTY
 SCALE: VERT. 1"=50'
 HORIZ. 1"=50'
 DATE: 06/24/05
 DRAWN BY: JRP
 CHECKED BY:

PLOT DATE = 3/28/2008
 FILE NAME = c:\projects\4592295 (v8)\reference\70475.dgn
 PLOT SCALE = 1/85,8824 / IN.
 USER NAME = collierb