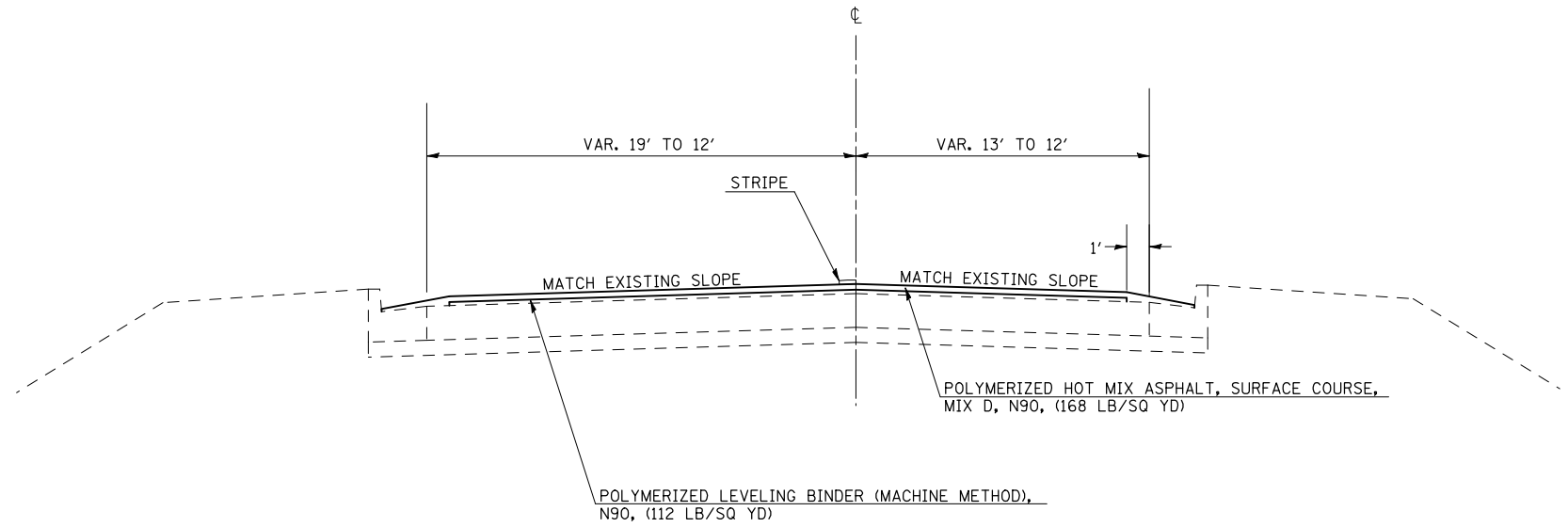


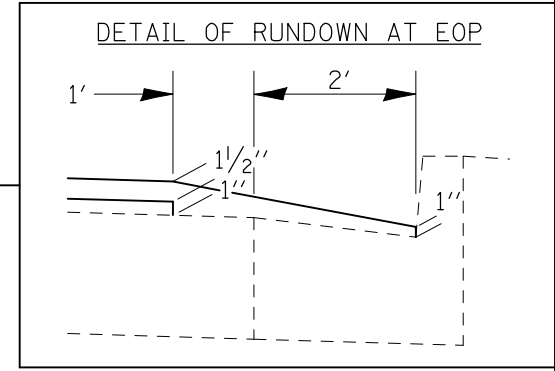
PROPOSED TYPICAL CROSS SECTION ①

SB STA. 249+88.00 TO STA. 258+01.05 ②



VARIABLE WIDTH OF PAVEMENT

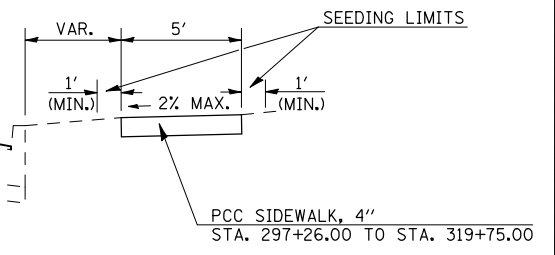
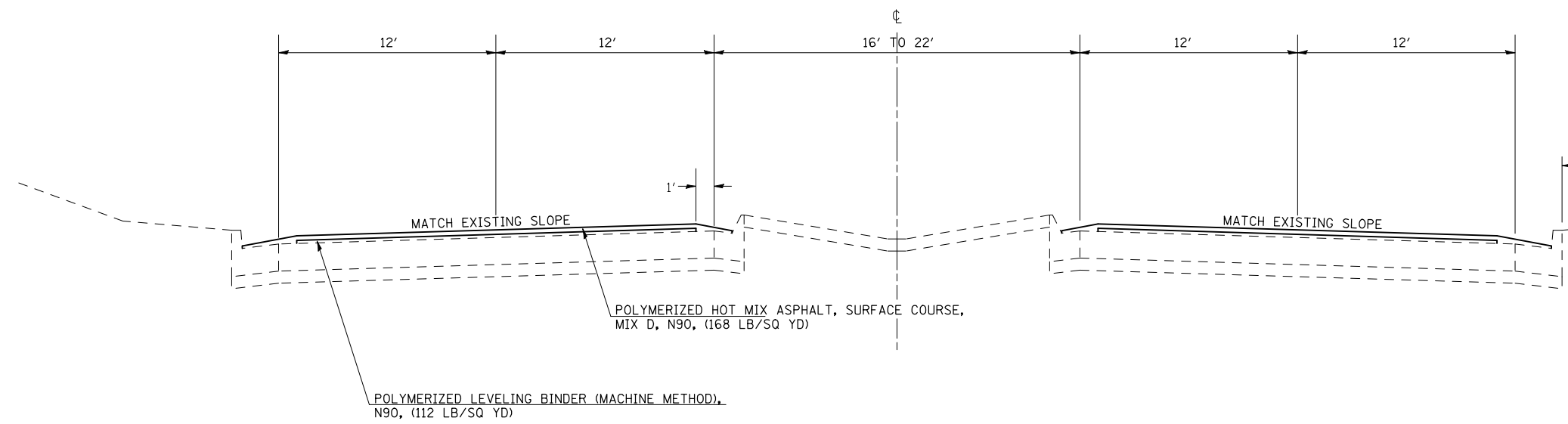
STA. 250+17.29 TO STA. 251+17.29	32' TO 26'
STA. 251+17.29 TO STA. 256+12.63	26'
STA. 256+12.63 TO STA. 258+01.07	26' TO 24'



PROPOSED TYPICAL CROSS SECTION ②

NB STA. 257+79.97 TO STA. 315+51.57

① SB STA. 258+01.05 TO STA. 315+51.57



FILE NAME =	USER NAME = collierbw	DESIGNED -	REVISED -
ct\projects\d503606 (v8)\70516-typical.dgn		DRAWN -	REVISED -
	PLOT SCALE = 40.0000' / IN.	CHECKED -	REVISED -
	PLOT DATE = 3/24/2008	DATE -	REVISED -

STATE OF ILLINOIS
DEPARTMENT OF TRANSPORTATION

PROPOSED TYPICAL CROSS SECTIONS

SCALE: SHEET NO. OF SHEETS STA. TO STA.

F.A.P. RTE.	SECTION	COUNTY	TOTAL SHEETS	SHEET NO.
730	(56)RS-2	MCLEAN	51	7
CONTRACT NO. 70516				
FED. ROAD DIST. NO. ILLINOIS FED. AID PROJECT				