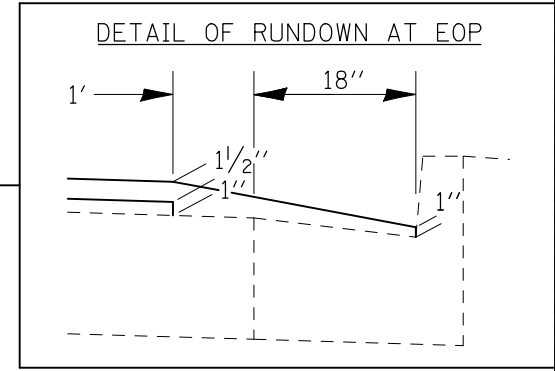
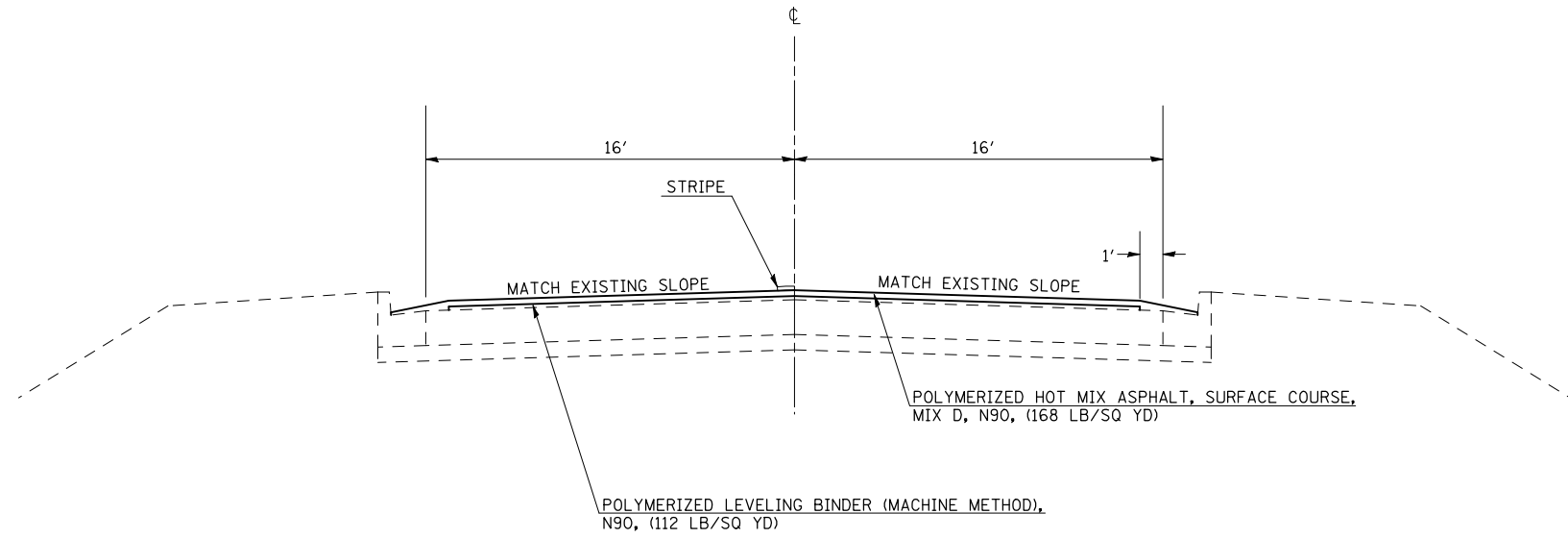


## PROPOSED TYPICAL CROSS SECTION

LAFAYETTE ST.

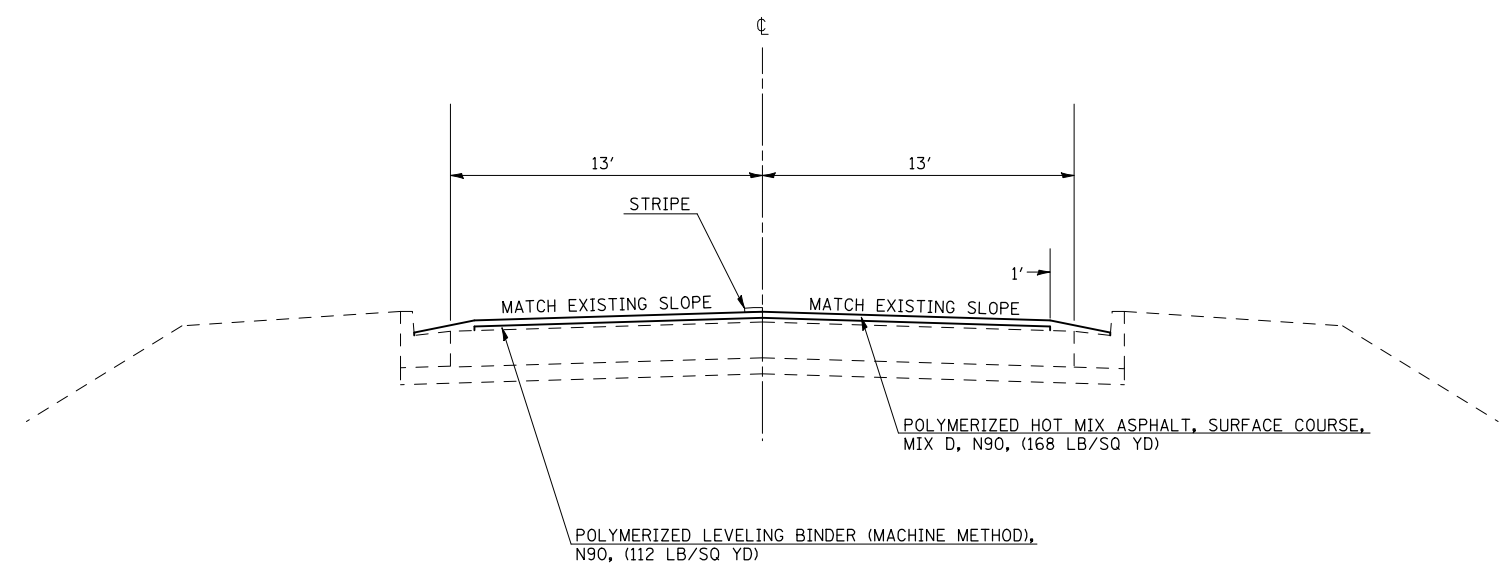
STA. 10+12.00 TO STA. 20+45.00



## PROPOSED TYPICAL CROSS SECTION

ARMORY DR

STA. 10+13.00 TO STA. 11+62.50



FILE NAME =	USER NAME = collierbw	DESIGNED -	REVISED -
ct\projects\d503606 (v8)\70516-typicals.dgn		DRAWN -	REVISED -
	PLOT SCALE = 40.0000' / IN.	CHECKED -	REVISED -
	PLOT DATE = 3/24/2008	DATE -	REVISED -

**STATE OF ILLINOIS  
DEPARTMENT OF TRANSPORTATION**

PROPOSED TYPICAL CROSS SECTIONS			
SCALE:	SHEET NO.	OF SHEETS	STA. TO STA.

F.A.P. RTE.	SECTION	COUNTY	TOTAL SHEETS	SHEET NO.
730	(56)RS-2	MCLEAN	51	8
FED. ROAD DIST. NO. ILLINOIS FED. AID PROJECT			CONTRACT NO. 70516	