

F.A.P. RTE.	SECTION	COUNTY	TOTAL SHEETS	SHEET NO.
91	6	EDGAR	35	1

• 1RS-4&101RS-6

STATE OF ILLINOIS
DEPARTMENT OF TRANSPORTATION
DIVISION OF HIGHWAYS

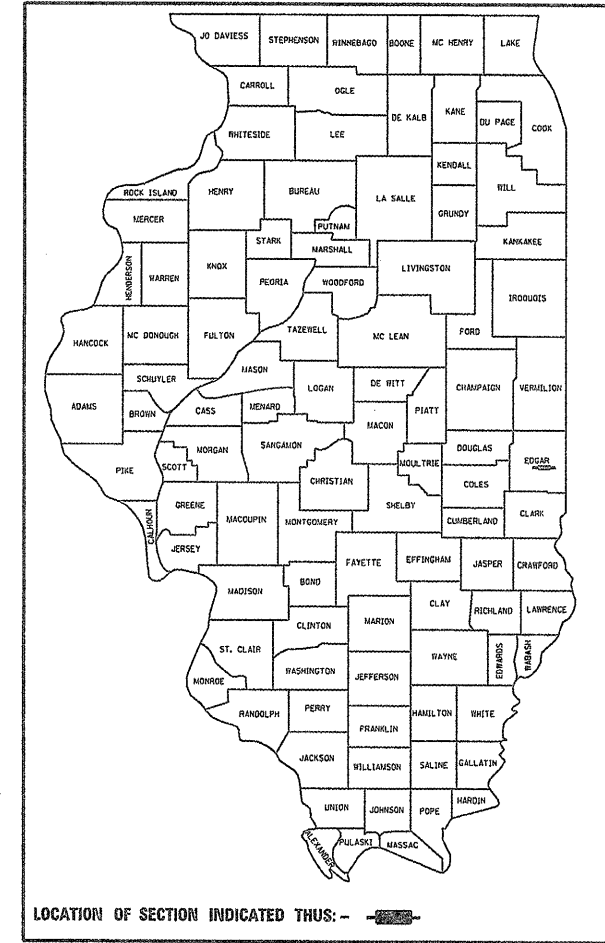
**PROPOSED
HIGHWAY PLANS**

FAP ROUTE 91 (IL-16)
SECTION 1RS-4&101RS-6
PROJECT ACF-0091(068)
EDGAR COUNTY

C-95-008-07

PAVING COLD MILLING
IL 133 TO LOWER TERRE HAUTE RD IN PARIS

D-95-008-07



LOCATION OF SECTION INDICATED THUS: -

FOR INDEX OF SHEETS, SEE SHEET NO. 2
FOR SUMMARY OF QUANTITIES, SEE SHEET NO. 4

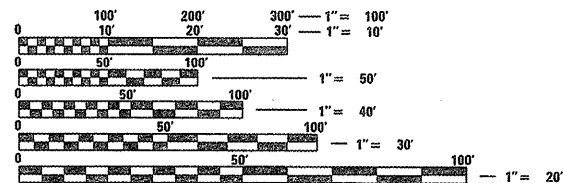
(217)465-4181

PROJECT ENGINEER: WANCY FASIG

DESIGNER/SQUAD LEADER: CORY SHEEHY

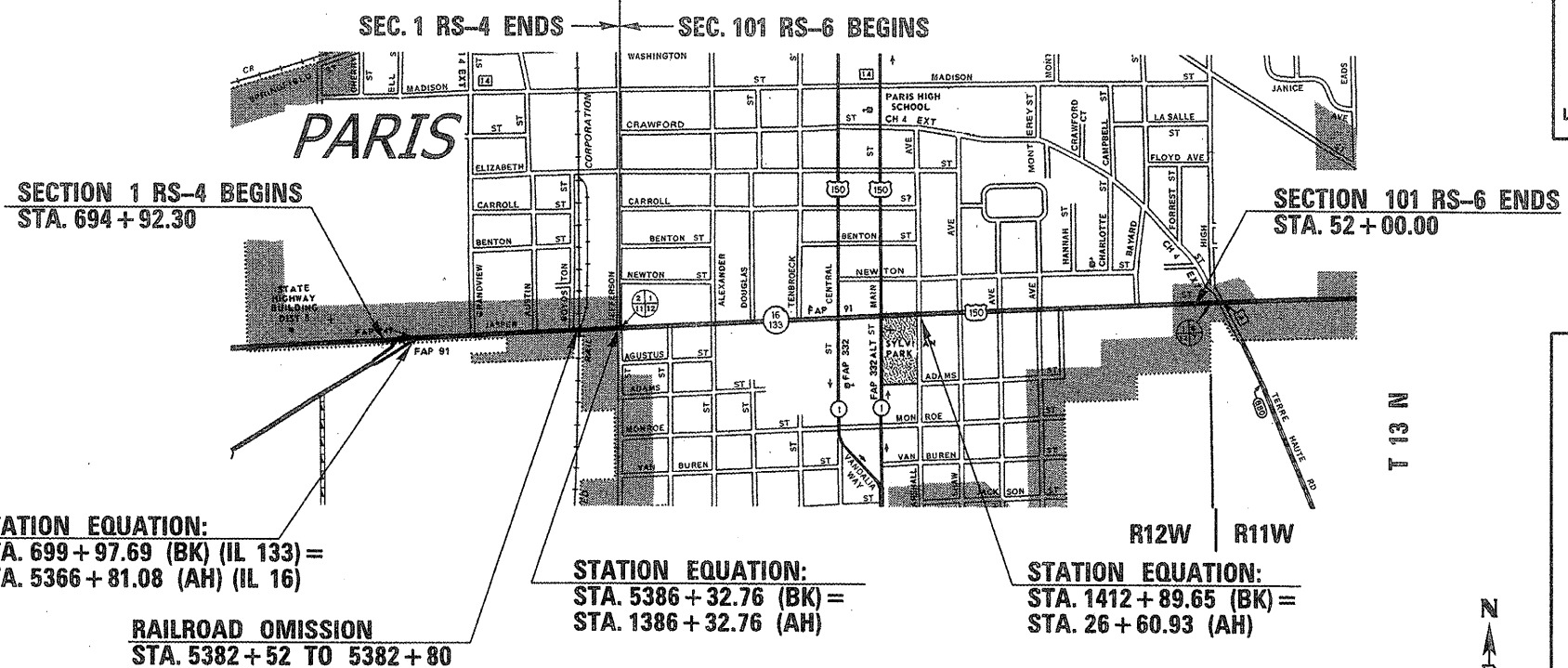
CURRENT ADT
10,000

DESIGN DESIGNATION
N/A



FULL SIZE PLANS HAVE BEEN PREPARED USING STANDARD ENGINEERING SCALES. REDUCED SIZED PLANS WILL NOT CONFORM TO STANDARD SCALES. IN MAKING MEASUREMENTS ON REDUCED PLANS, THE ABOVE SCALES MAY BE USED.

J.U.L.I.E.
JOINT UTILITY LOCATION INFORMATION FOR EXCAVATION
1-800-892-0123



TOTAL LENGTH OF SECTION & PROJECT = 7,653 FEET = 1.449 MILES
NET LENGTH OF SECTION & PROJECT = 7,625 FEET = 1.444 MILES

STATE OF ILLINOIS
DEPARTMENT OF TRANSPORTATION
DIVISION OF HIGHWAYS

SUBMITTED: *3/6/08* 20 08
Joseph E. Gowan
DEPUTY DIRECTOR OF HIGHWAYS, REGION 3 ENGINEER

May 9, 2008
Eric E. Stamm
ENGINEER OF DESIGN AND ENVIRONMENT

May 9, 2008
Christine M. Reed
DIRECTOR OF HIGHWAYS, CHIEF ENGINEER

**PRINTED BY THE AUTHORITY
OF THE STATE OF ILLINOIS**