

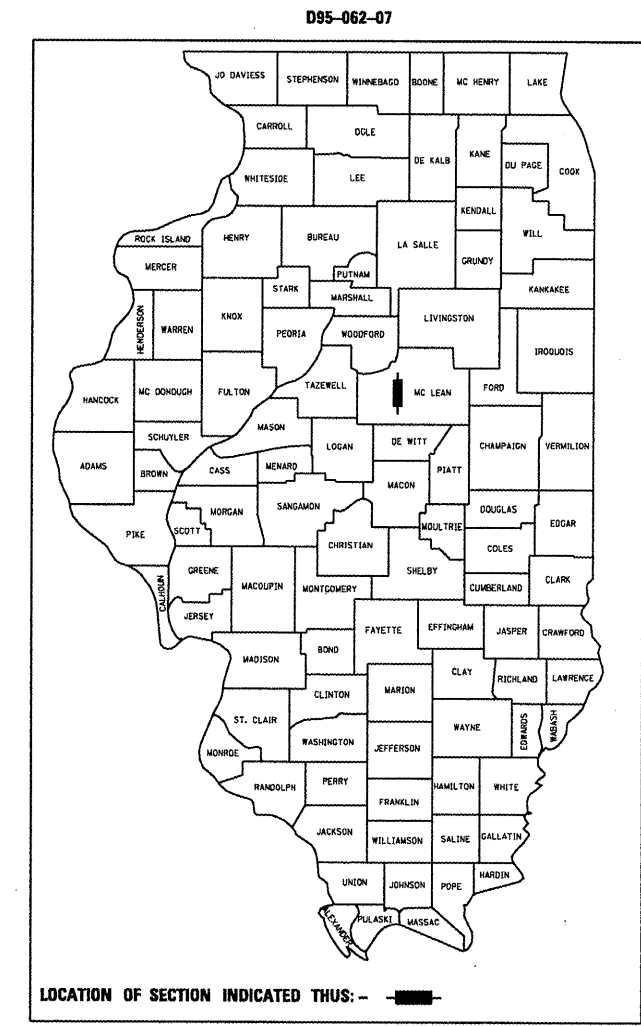
STATE OF ILLINOIS
 DEPARTMENT OF TRANSPORTATION
 DIVISION OF HIGHWAYS

**PROPOSED
 HIGHWAY PLANS**

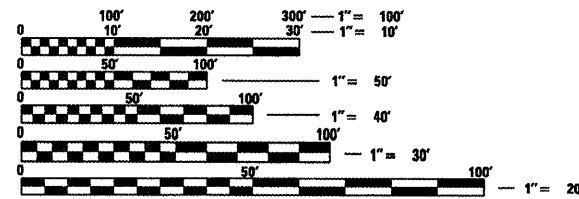
F.A.P. ROUTE 730 (BR U.S. 51)
 SECTION (61,62)TS
 MCLEAN COUNTY
 C-95-062-07
TRAFFIC SIGNAL MODERNIZATION

F.A.P. RTE.	SECTION	COUNTY	TOTAL SHEETS	SHEET NO.
730	(61,62)TS	MCLEAN	13	1
FED. ROAD DIST. NO.		ILLINOIS	CONTRACT NO. 70682	

FOR INDEX OF SHEETS, SEE SHEET NO. 2
 FOR SUMMARY OF QUANTITIES, SEE SHEET NO. 3

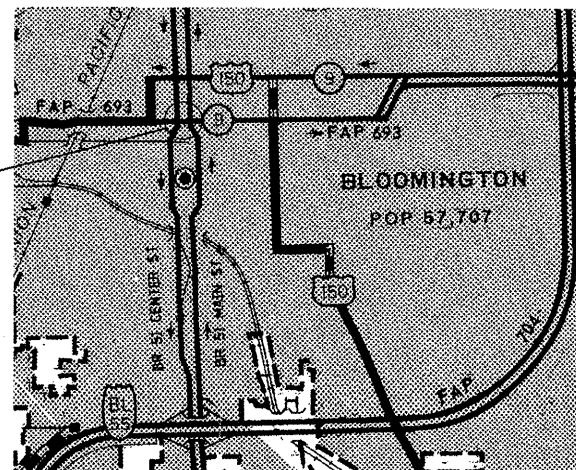


F.A.P. 730 (U.S. 51 BR) @ CENTER ST./MAIN ST.
 SECTION (61,62)TS



FULL SIZE PLANS HAVE BEEN PREPARED USING STANDARD ENGINEERING SCALES. REDUCED SIZED PLANS WILL NOT CONFORM TO STANDARD SCALES. IN MAKING MEASUREMENTS ON REDUCED PLANS, THE ABOVE SCALES MAY BE USED.

J.U.L.I.E.
 JOINT UTILITY LOCATION INFORMATION FOR EXCAVATION
 1-800-892-0123
 OR 811



CITY OF BLOOMINGTON



STATE OF ILLINOIS
 DEPARTMENT OF TRANSPORTATION
 DIVISION OF HIGHWAYS

SUBMITTED 3/16 20 08

Joseph E. Conroy
 DEPUTY DIRECTOR OF HIGHWAYS, REGION ENGINEER

May 9, 2008
Eric E. Harm (Signature)
 INTERIM ENGINEER OF DESIGN AND ENVIRONMENT

May 9, 2008
Christine M. Reed (Signature)
 DIRECTOR OF HIGHWAYS, CHIEF ENGINEER

**PRINTED BY THE AUTHORITY
 OF THE STATE OF ILLINOIS**

PROJECT ENGINEER: SCOTT NEIHART
 PROJECT MANAGER: ROGER BIGGS PH: 217-466-7370

CONTRACT NO. 70682