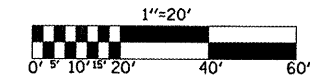


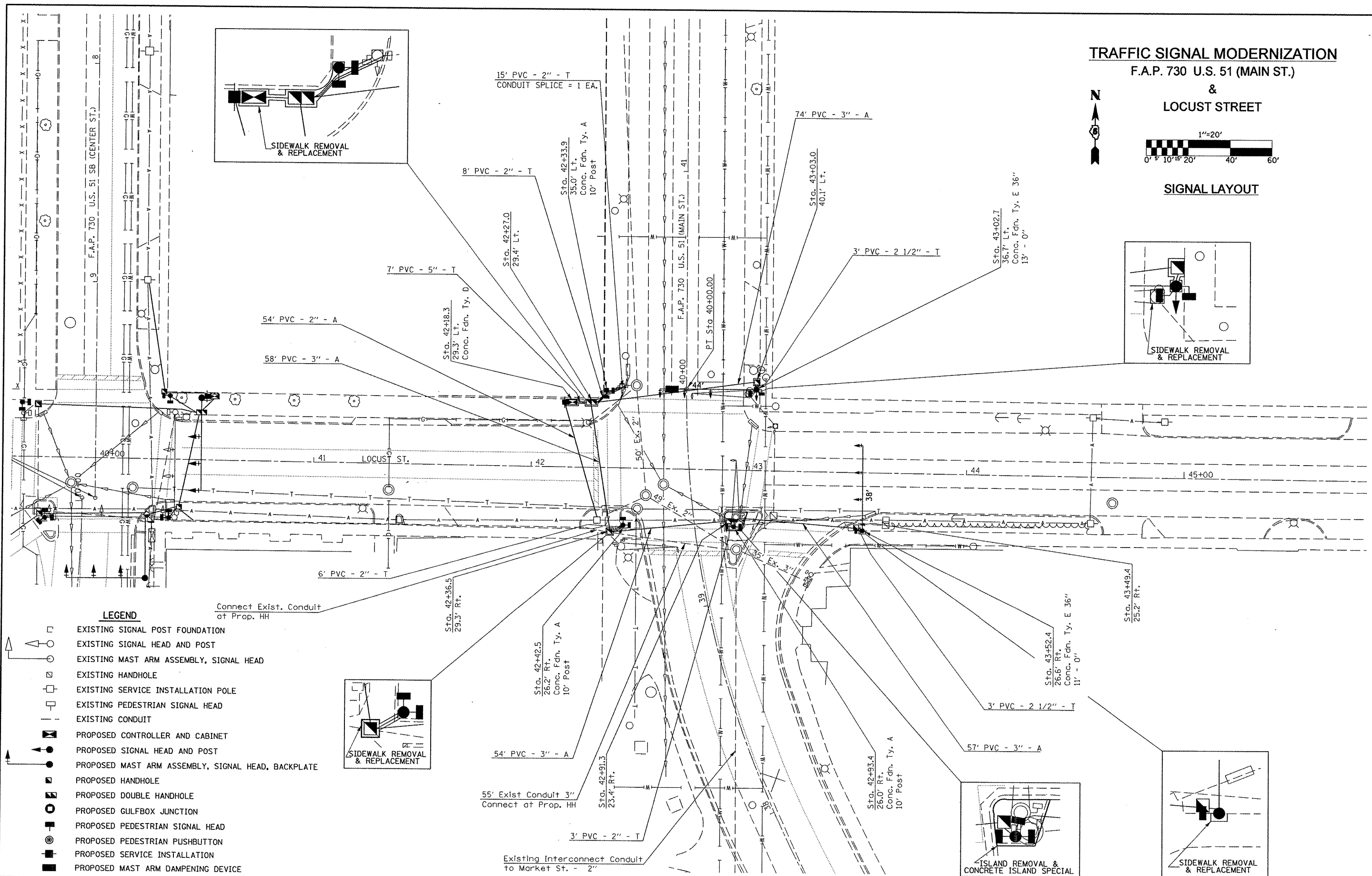
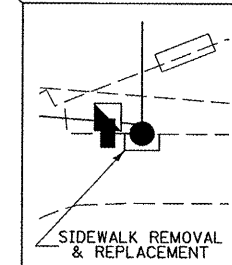
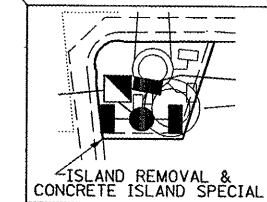
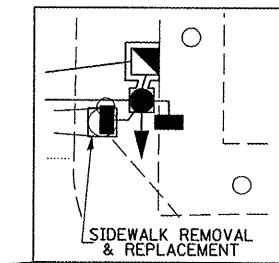
**TRAFFIC SIGNAL MODERNIZATION**

F.A.P. 730 U.S. 51 (MAIN ST.)

&  
LOCUST STREET



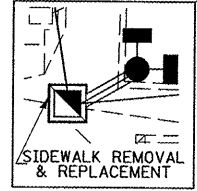
**SIGNAL LAYOUT**



**LEGEND**

- EXISTING SIGNAL POST FOUNDATION
- EXISTING SIGNAL HEAD AND POST
- EXISTING MAST ARM ASSEMBLY, SIGNAL HEAD
- EXISTING HANDHOLE
- EXISTING SERVICE INSTALLATION POLE
- EXISTING PEDESTRIAN SIGNAL HEAD
- EXISTING CONDUIT
- PROPOSED CONTROLLER AND CABINET
- PROPOSED SIGNAL HEAD AND POST
- PROPOSED MAST ARM ASSEMBLY, SIGNAL HEAD, BACKPLATE
- PROPOSED HANDHOLE
- PROPOSED DOUBLE HANDHOLE
- PROPOSED GULFBOX JUNCTION
- PROPOSED PEDESTRIAN SIGNAL HEAD
- PROPOSED PEDESTRIAN PUSHBUTTON
- PROPOSED SERVICE INSTALLATION
- PROPOSED MAST ARM DAMPENING DEVICE

Connect Exist. Conduit at Prop. HH



Existing Interconnect Conduit to Market St. - 2"

FILE NAME = c:\projects\7306207 (v8)\locust\_street.dwg  
USER NAME = biggsrd

DESIGNED - RDB  
DRAWN - RDB  
CHECKED -  
DATE -

REVISD -  
REVISD -  
REVISD -  
REVISD -

**STATE OF ILLINOIS  
DEPARTMENT OF TRANSPORTATION**

SCALE: SHEET NO. OF SHEETS STA. TO STA.

F.A.P. RTE.	SECTION	COUNTY	TOTAL SHEETS	SHEET NO.
730	(61,62)TS	MCLEAN	13	10
CONTRACT NO. 70682				
FED. ROAD DIST. NO. ILLINOIS FED. AID PROJECT				