

**STATE OF ILLINOIS**  
**DEPARTMENT OF TRANSPORTATION**  
**DIVISION OF HIGHWAYS**

**PROPOSED**  
**HIGHWAY PLANS**  
 PROJECT ACIM-074-6(152)195  
 FAI ROUTE 74 (I-74)  
 SECTION (10-92-8,92-9)I  
 CHAMPAIGN AND VERMILION COUNTIES  
 C-95-083-07

F.A.I. RTE.	SECTION	COUNTY	TOTAL SHEETS	SHEET NO.
74	(10-92-8,92-9)I	•	13	1
FED. ROAD DIST. NO.	ILLINOIS	CONTRACT NO. 70703		
• CHAMPAIGN & VERMILION				

FOR INDEX OF SHEETS, SEE SHEET NO. 2  
 FOR SUMMARY OF QUANTITIES, SEE SHEET NO. 6

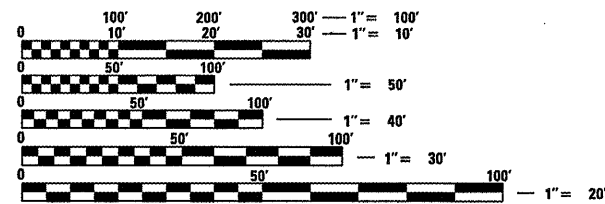
CURRENT ADT = 25,000 (2005) I-74 AT LOCATION #1
CURRENT ADT = 24,500 (2005) I-74 AT LOCATION #2

**DESIGN DESIGNATION**  
 N / A

LOCATION #1  
 S.N. 010-0183  
 STATION 901+29

LOCATION #2  
 S.N. 092-0148  
 STATION 1413+64

PATCHING 2.0 MILES WEST OF OGDEN AND 2.1 MILES NORTHEAST OF MUNCIE

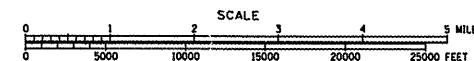
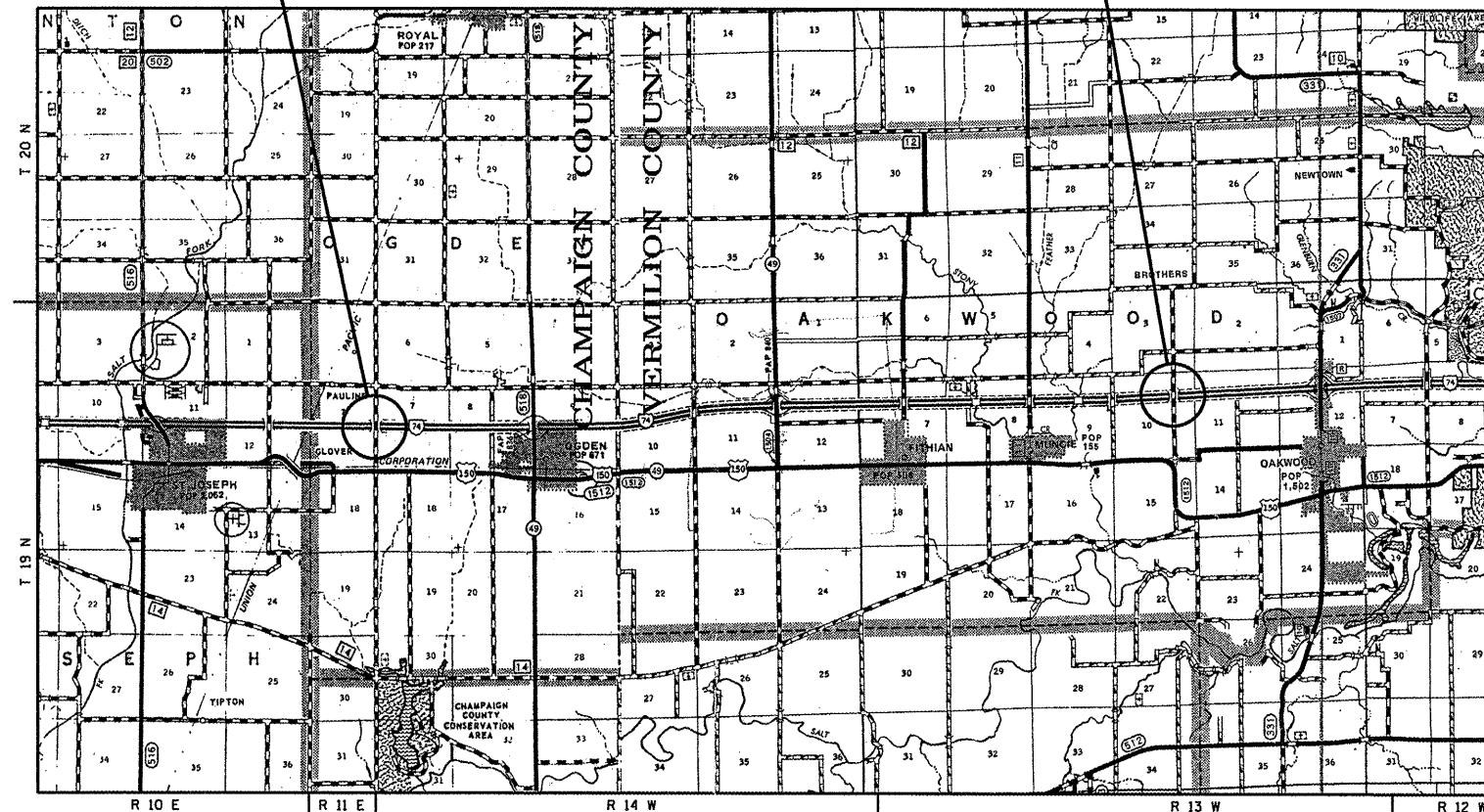


FULL SIZE PLANS HAVE BEEN PREPARED USING STANDARD ENGINEERING SCALES. REDUCED SIZED PLANS WILL NOT CONFORM TO STANDARD SCALES. IN MAKING MEASUREMENTS ON REDUCED PLANS, THE ABOVE SCALES MAY BE USED.

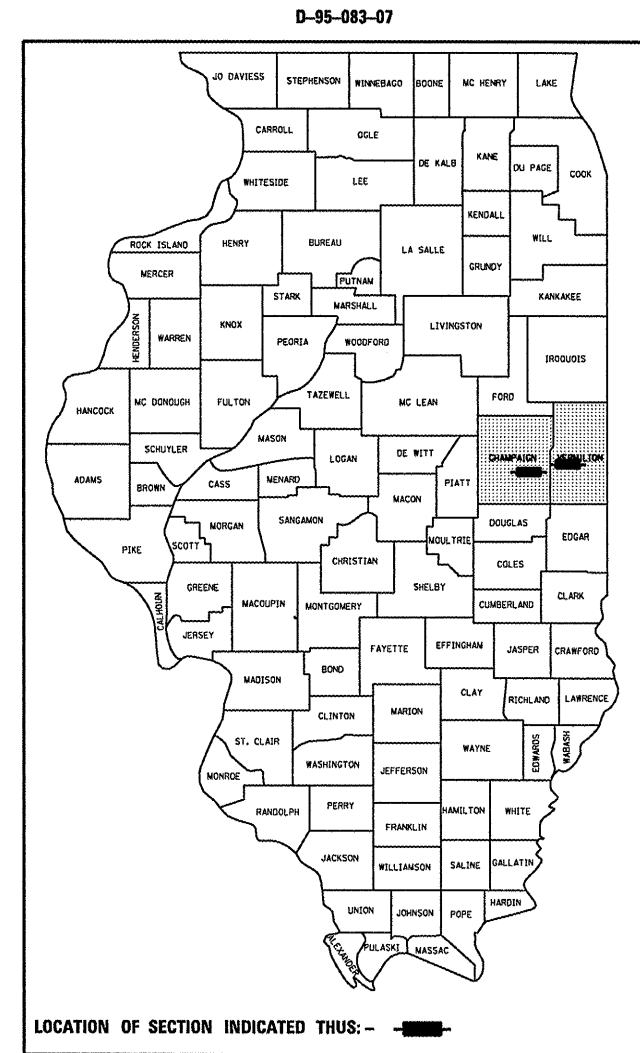
J.U.L.I.E.  
 JOINT UTILITY LOCATION INFORMATION FOR EXCAVATION  
 1-800-892-0123  
 OR 811

PROJECT ENGINEER: NANCY FASIG  
 PROJECT MANAGER: TODD BLACK

CONTRACT NO. 70703



TOTAL LENGTH OF SECTION = 51,741.00 FEET = 9.799 MILES  
 NET LENGTH OF SECTION = 1,012.00 FEET = 0.192 MILES



STATE OF ILLINOIS  
 DEPARTMENT OF TRANSPORTATION  
 DIVISION OF HIGHWAYS

SUBMITTED FEB 5 20 08  
  
 DEPUTY DIRECTOR OF HIGHWAYS, REGION ENGINEER

March 21, 20 08  
  
 ENGINEER OF DESIGN AND ENVIRONMENT

March 21, 20 08  
  
 DIRECTOR OF HIGHWAYS, CHIEF ENGINEER

**PRINTED BY THE AUTHORITY  
 OF THE STATE OF ILLINOIS**