

72679

F.A.I. RTE.	SECTION	COUNTY	TOTAL SHEETS	SHEET NO.
72	*	SANGAMON	425	1

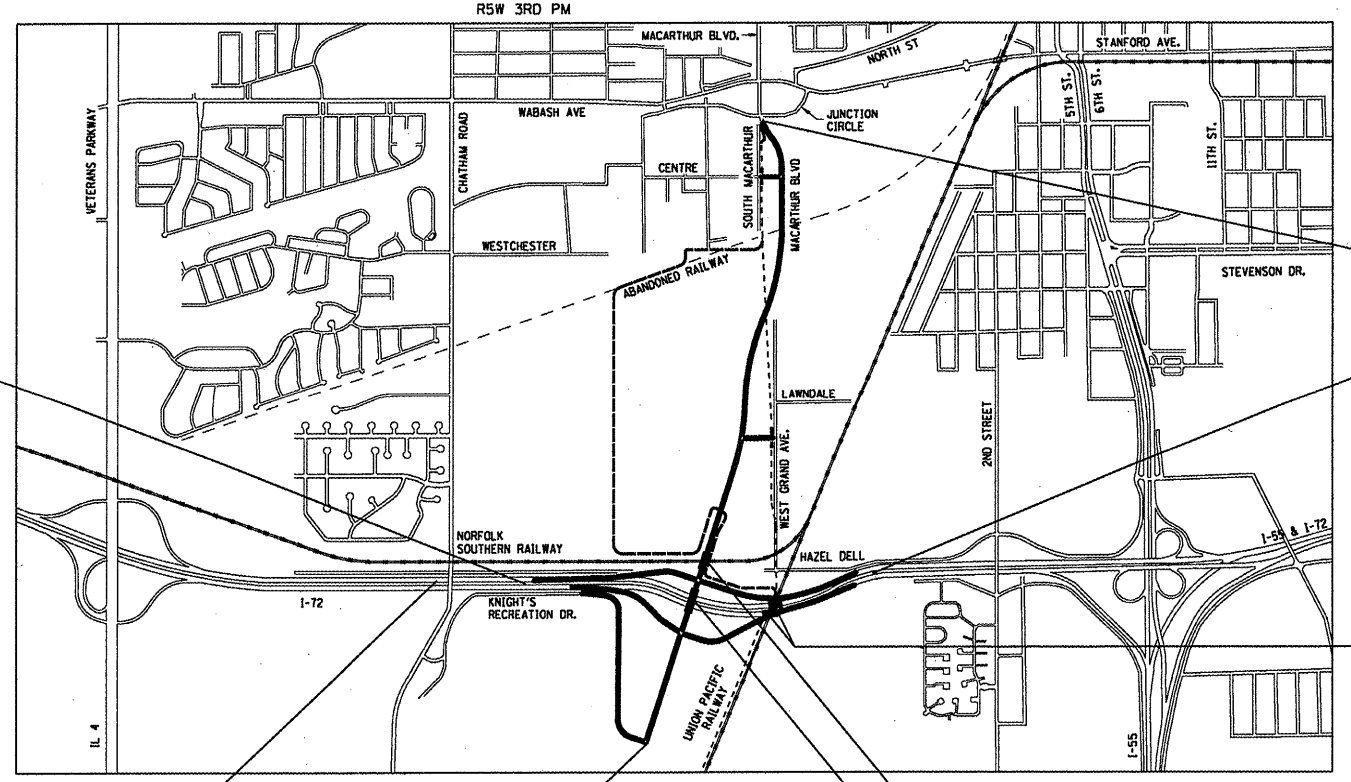
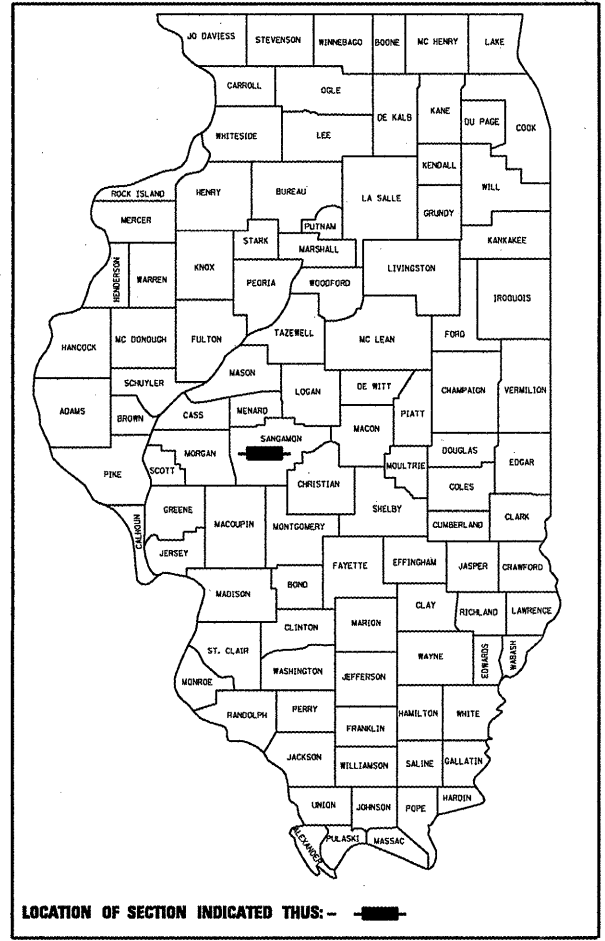
• - (84-9)RS-6; (G)Z  
D-96-550-02

STATE OF ILLINOIS  
DEPARTMENT OF TRANSPORTATION  
DIVISION OF HIGHWAYS

**PROPOSED  
HIGHWAY PLANS**

FAI ROUTE 72 (I-72) & FAU ROUTE 8071 (MACARTHUR BLVD)  
SECTION (84-9)RS-6; (G)Z  
PROJECT: IM-ACM-HD-000S (594)  
SANGAMON COUNTY  
C-96-505-05

FOR INDEX OF SHEETS, SEE SHEET # 2  
FOR HIGHWAY STANDARDS, SEE SHEET # 2



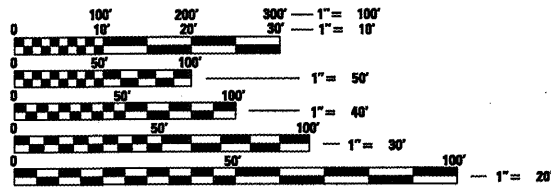
END PROJECT (MACARTHUR BLVD) STA 876+31.00  
END PROJECT (I-72) STA 628+40.00  
STRUCTURE OMISSIONS  
SN 084-0074 (EB) STA 606+81.87 TO STA 609+73.10  
SN 084-0075 (WB) STA 607+28.96 TO STA 610+29.87

BEGIN PROJECT (I-72) STA 553+65.00  
BEGIN PROJECT (MACARTHUR BLVD) STA 769+93.00  
STRUCTURE OMISSION SN 084-0513 STA 791+36.64 TO STA 794+24.64  
STRUCTURE OMISSION SN 084-0512 STA 799+24.78 TO STA 802+14.78



SCALE

GROSS LENGTH OF PROJECT: 18,287.29 FOOT = 3.46 MILES (I-72: 7,649.29'; MACARTHUR: 10,638.00')  
NET LENGTH OF PROJECT: 17,418.06 FOOT = 3.30 MILES (I-72: 7,358.06'; MACARTHUR: 10,060.00')



FULL SIZE PLANS HAVE BEEN PREPARED USING STANDARD ENGINEERING SCALES. REDUCED SIZED PLANS WILL NOT CONFORM TO STANDARD SCALES. IN MAKING MEASUREMENTS ON REDUCED PLANS, THE ABOVE SCALES MAY BE USED.

J.U.L.I.E.  
JOINT UTILITY LOCATION INFORMATION FOR EXCAVATION  
1-800-892-0123

CONTRACT NO. 72679

ADT= 32,800 (I-72)

STATE OF ILLINOIS  
DEPARTMENT OF TRANSPORTATION  
DIVISION OF HIGHWAYS

SUBMITTED Mar. 21, 20 08  
Christine M. Reed REGIONAL ENGINEER

May 9, 20 08  
Eric E. Horn ENGINEER OF DESIGN AND ENVIRONMENT

May 9, 20 08  
Christine M. Reed DIRECTOR, DIVISION OF HIGHWAYS

PRINTED BY THE AUTHORITY  
OF THE STATE OF ILLINOIS

PROJECT ENGINEER: SAL MADONIA (217) 782-4761  
SQUAD LEADER: JEFF MYERS (217) 524-7940