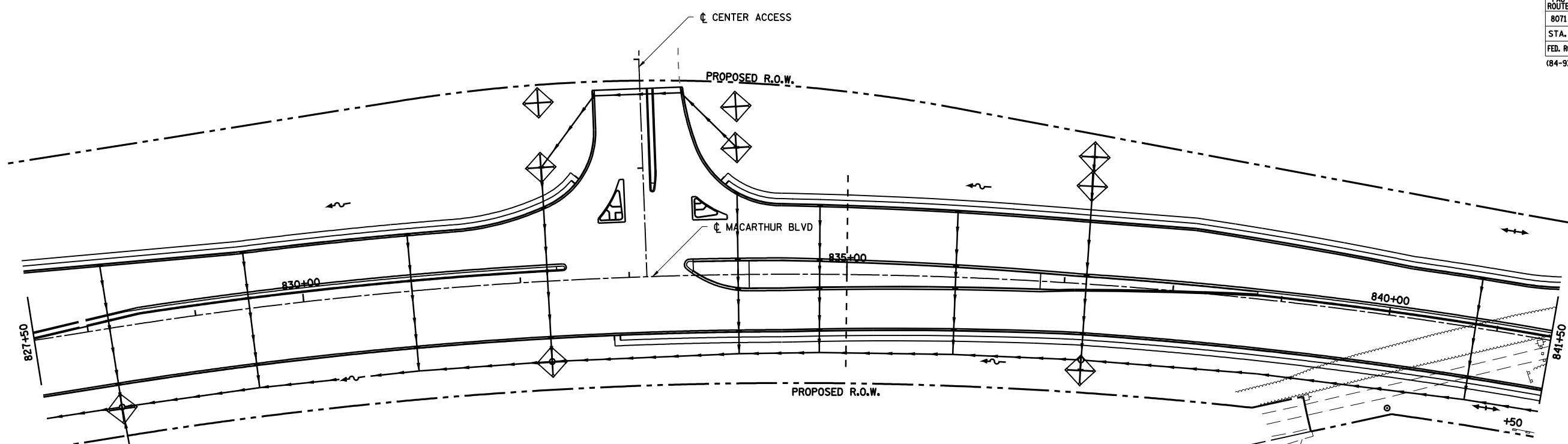
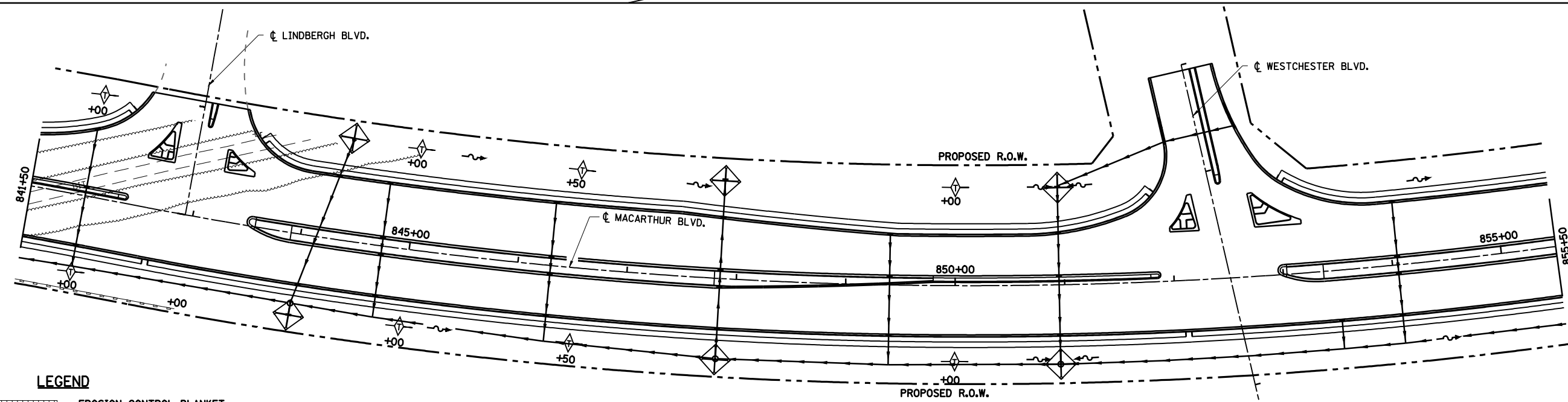









FAU ROUTE	SECTION	COUNTY	TOTAL SHEETS	SHEET NO.
8071	*	SANGAMON	425	171
STA.		TO STA.		
FED. ROAD DIST. NO.	ILLINOIS	FED. AID PROJECT		
(84-9) RS-6; (G)Z *				

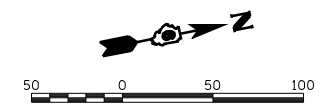


12" RCP SS PLACED IN PRIOR CONTRACT TO SERVICE LEGACY POINTE TOWN CENTER



**LEGEND**

-  EROSION CONTROL BLANKET
-  PERIMETER EROSION BARRIER
-  DITCH CHECK TEMPORARY
-  INLET AND PIPE PROTECTION
-  DITCH FLOW
-  DITCH FLOW SUMMIT
-  EXISTING RIP RAP



REVISIONS	
NAME	DATE

ILLINOIS DEPARTMENT OF TRANSPORTATION  
**EROSION CONTROL PLAN**  
**MACARTHUR BOULEVARD - 3**  
**SECTION**  
**(84-9) RS-6; (G)Z**  
**SANGAMON COUNTY, ILLINOIS**  
 SCALE: VERT. \_\_\_\_\_  
 HORIZ. \_\_\_\_\_  
 DATE: Mar-20-2008 08:38:14AM DRAWN BY: JAP  
 CHECKED BY: JWM