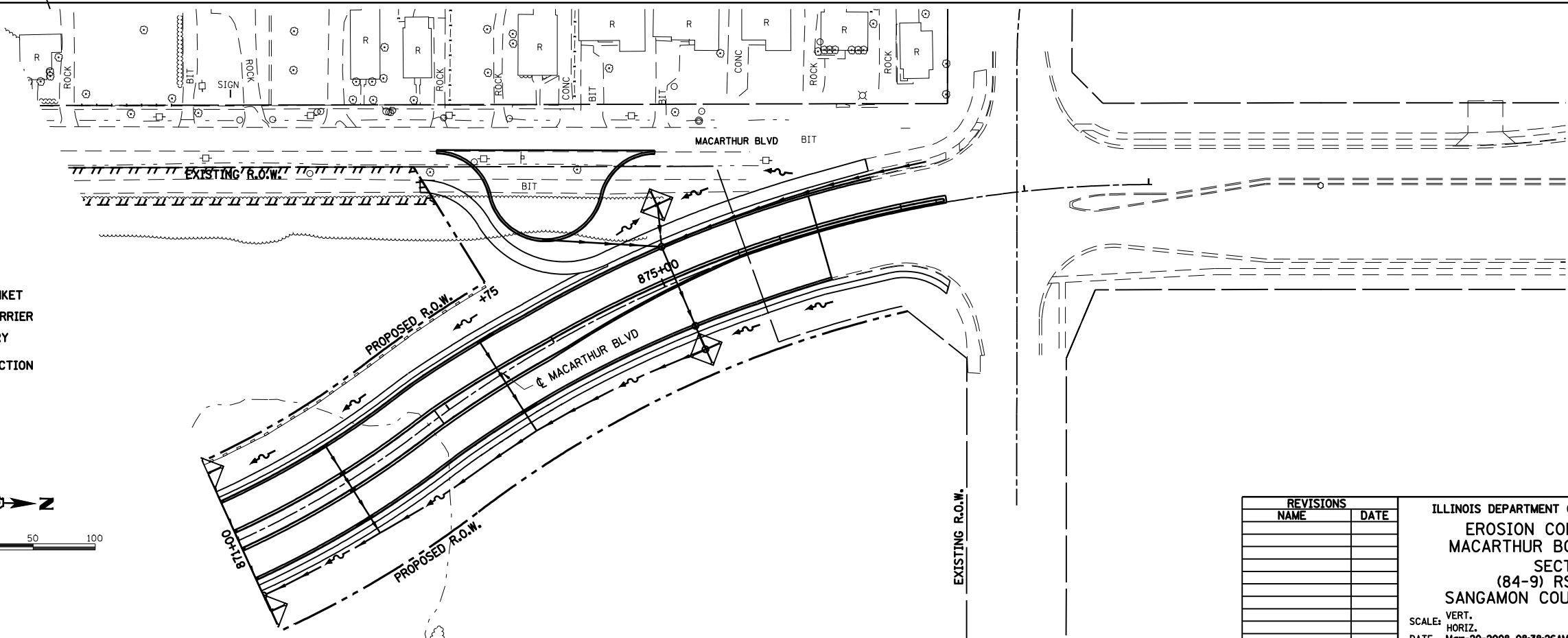
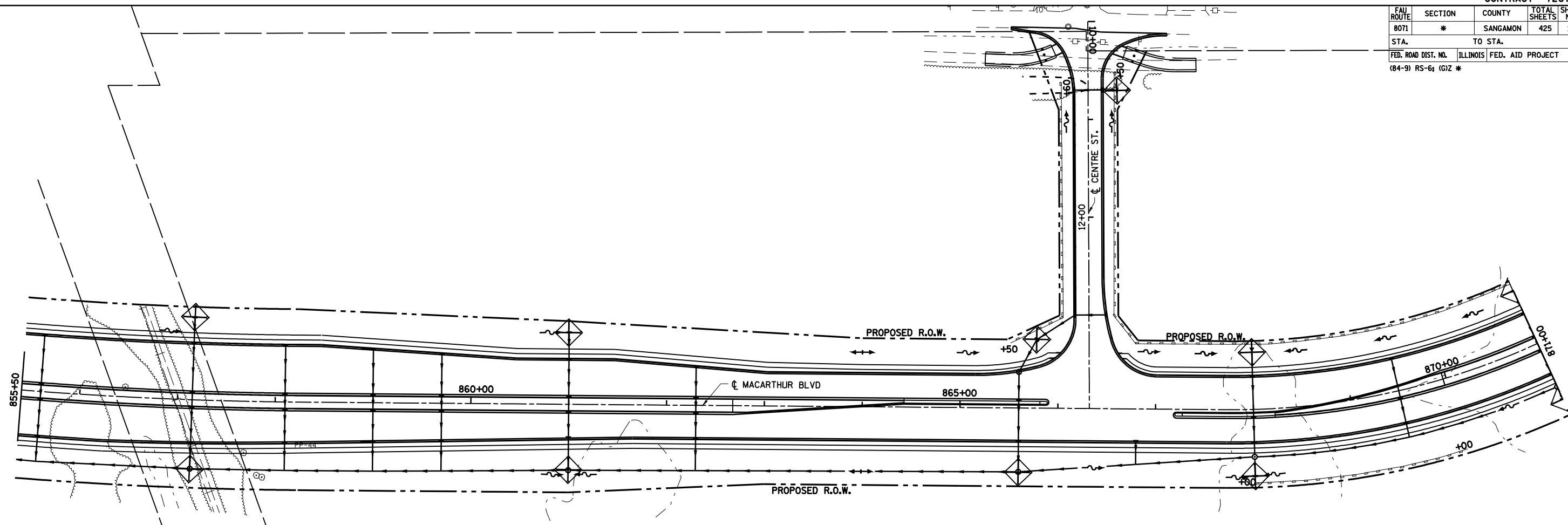
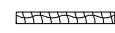

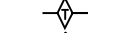




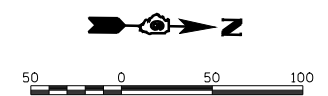


| FAU ROUTE           | SECTION | COUNTY   | TOTAL SHEETS     | SHEET NO. |
|---------------------|---------|----------|------------------|-----------|
| 8071                | *       | SANGAMON | 425              | 172       |
| STA.                |         | TO STA.  |                  |           |
| FED. ROAD DIST. NO. |         | ILLINOIS | FED. AID PROJECT |           |
| (84-9) RS-6; (G)Z * |         |          |                  |           |



**LEGEND**

-  EROSION CONTROL BLANKET
-  PERIMETER EROSION BARRIER
-  DITCH CHECK TEMPORARY
-  INLET AND PIPE PROTECTION
-  DITCH FLOW
-  DITCH FLOW SUMMIT
-  EXISTING RIP RAP



| REVISIONS |      |
|-----------|------|
| NAME      | DATE |
|           |      |
|           |      |
|           |      |
|           |      |
|           |      |
|           |      |
|           |      |
|           |      |
|           |      |
|           |      |

ILLINOIS DEPARTMENT OF TRANSPORTATION  
**EROSION CONTROL PLAN**  
**MACARTHUR BOULEVARD - 4**  
**SECTION**  
**(84-9) RS-6; (G)Z**  
**SANGAMON COUNTY, ILLINOIS**  
 SCALE: VERT. \_\_\_\_\_  
 HORIZ. \_\_\_\_\_  
 DATE: Mar-20-2008 08:38:26AM  
 DRAWN BY: JAP  
 CHECKED BY: JWM