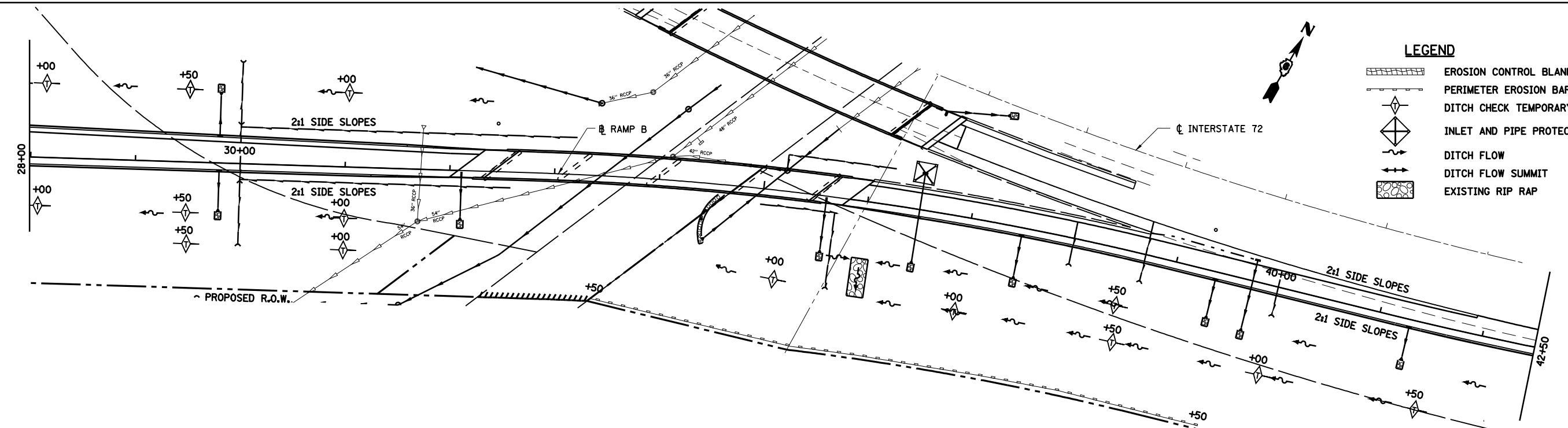
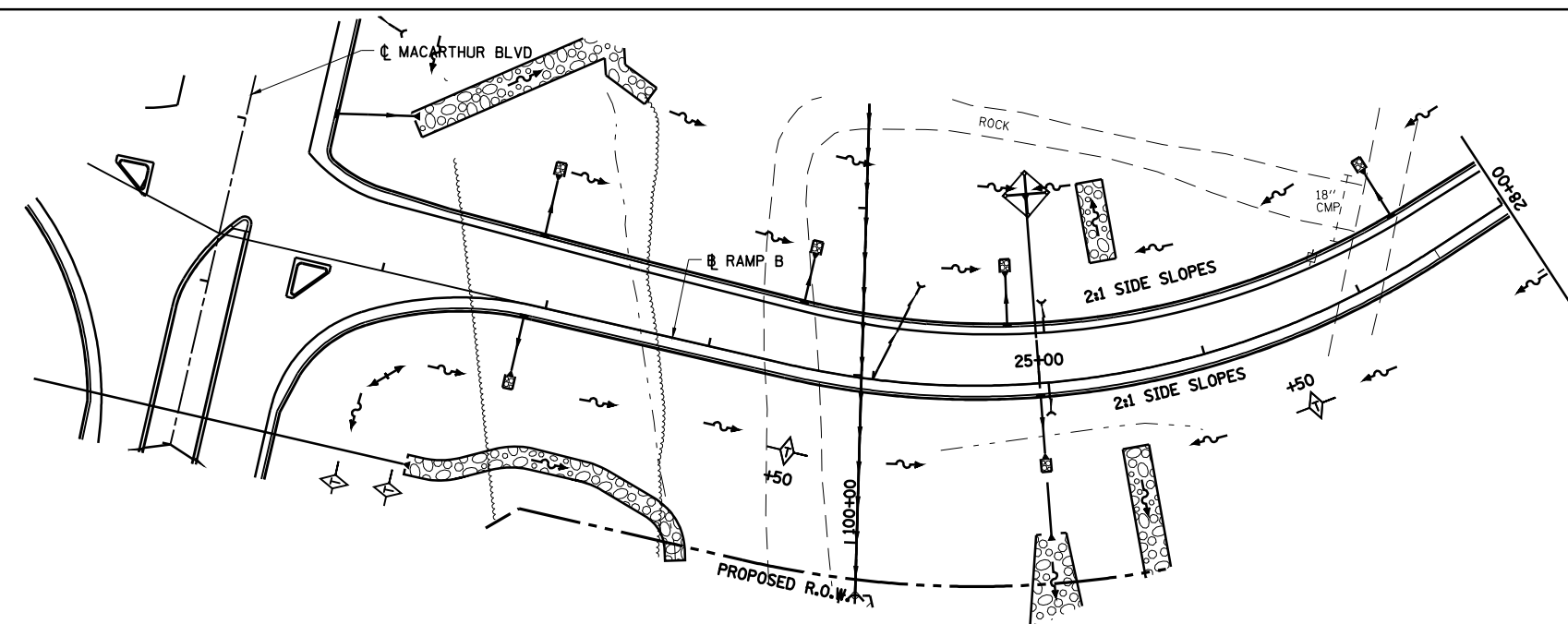
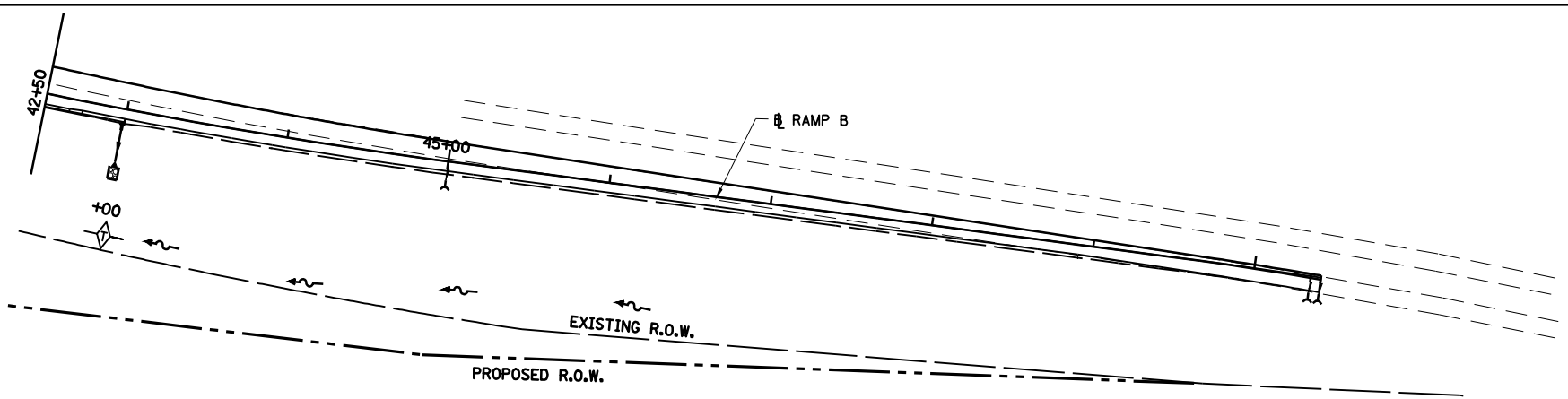


FAU ROUTE	SECTION	COUNTY	TOTAL SHEETS	SHEET NO.
8071	*	SANGAMON	425	174
STA.		TO STA.		
FED. ROAD DIST. NO.	ILLINOIS	FED. AID PROJECT		
(84-9) RS-6; (G)Z *				



**LEGEND**

- EROSION CONTROL BLANKET
- PERIMETER EROSION BARRIER
- DITCH CHECK TEMPORARY
- INLET AND PIPE PROTECTION
- DITCH FLOW
- DITCH FLOW SUMMIT
- EXISTING RIP RAP



REVISIONS	
NAME	DATE

ILLINOIS DEPARTMENT OF TRANSPORTATION  
**EROSION CONTROL PLAN**  
**RAMP B**  
 SECTION  
 (84-9) RS-6; (G)Z  
 SANGAMON COUNTY, ILLINOIS

SCALE: VERT. \_\_\_\_\_  
 HORIZ. \_\_\_\_\_  
 DATE: Mar-20-2008 08:38:52AM

DRAWN BY: JAP  
 CHECKED BY: JWM



Mar-20-2008 08:38:52AM  
 \$FILE\$

LAYOUT	CLC	09/17/01
DRAWN	CLC	09/17/01
REVIEWED	JWM	09/17/01