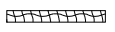
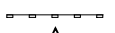
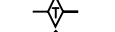




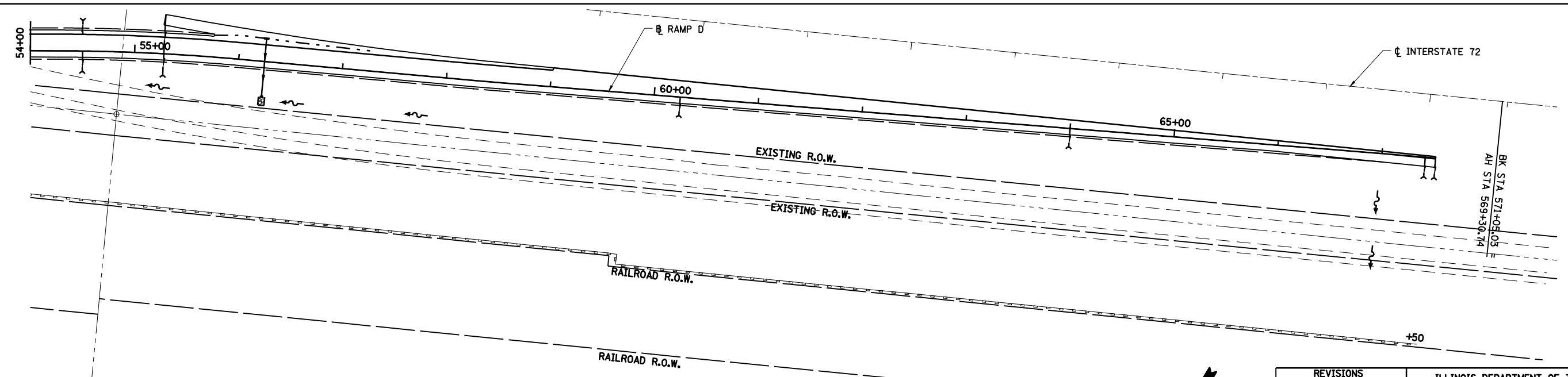
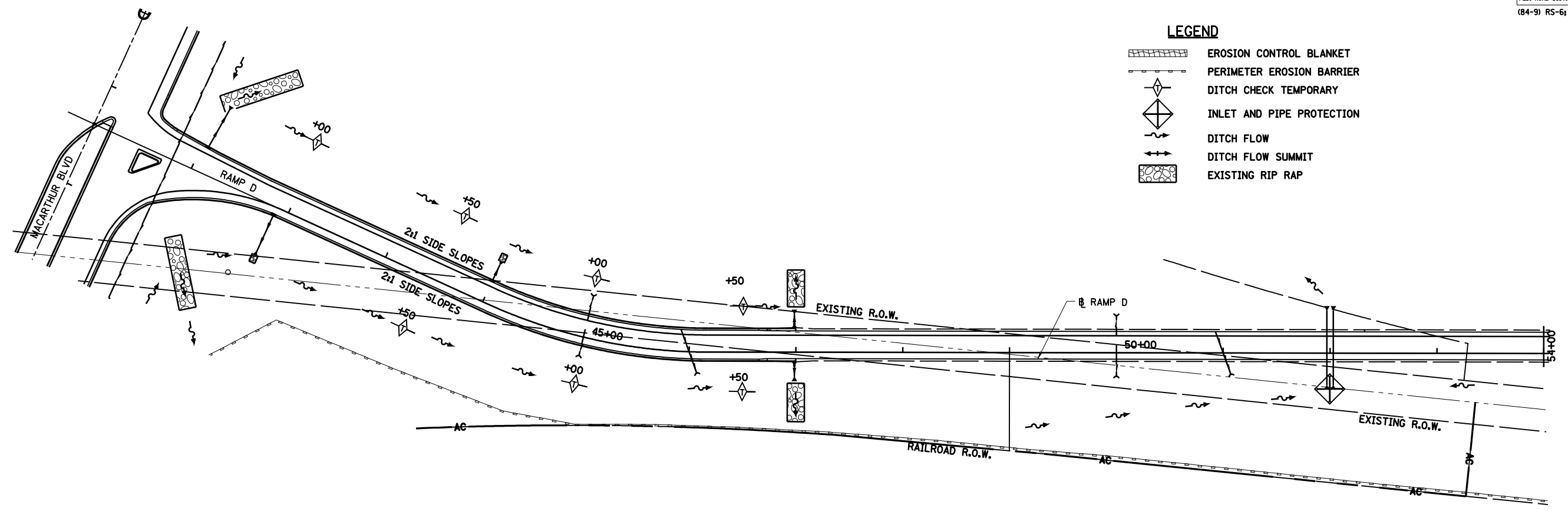


FAU ROUTE	SECTION	COUNTY	TOTAL SHEETS	SHEET NO.
8071	*	SANGAMON	425	176
STA.		TO STA.		
FED. ROAD DIST. NO.	ILLINOIS	FED. AID PROJECT		
(84-9) RS-6; (G)Z *				

LEGEND

-  EROSION CONTROL BLANKET
-  PERIMETER EROSION BARRIER
-  DITCH CHECK TEMPORARY
-  INLET AND PIPE PROTECTION
-  DITCH FLOW
-  DITCH FLOW SUMMIT
-  EXISTING RIP RAP



© Copyright Hanson Professional Services Inc. \$MS_YEARS
HANSON

M07-20-2008 08:39:19AM
 \$FILES\$

LAYOUT	CLG	09/17/07
DRAWN	CLG	09/17/07
REVIEWED	JMM	09/17/07



REVISIONS	
NAME	DATE

ILLINOIS DEPARTMENT OF TRANSPORTATION
EROSION CONTROL PLAN
RAMP D
 SECTION
 (84-9) RS-6; (G)Z
 SANGAMON COUNTY, ILLINOIS
 SCALE: VERT. _____
 HORIZ. _____
 DATE: Mar-20-2008 08:39:19AM
 DRAWN BY: JAP
 CHECKED BY: JMM