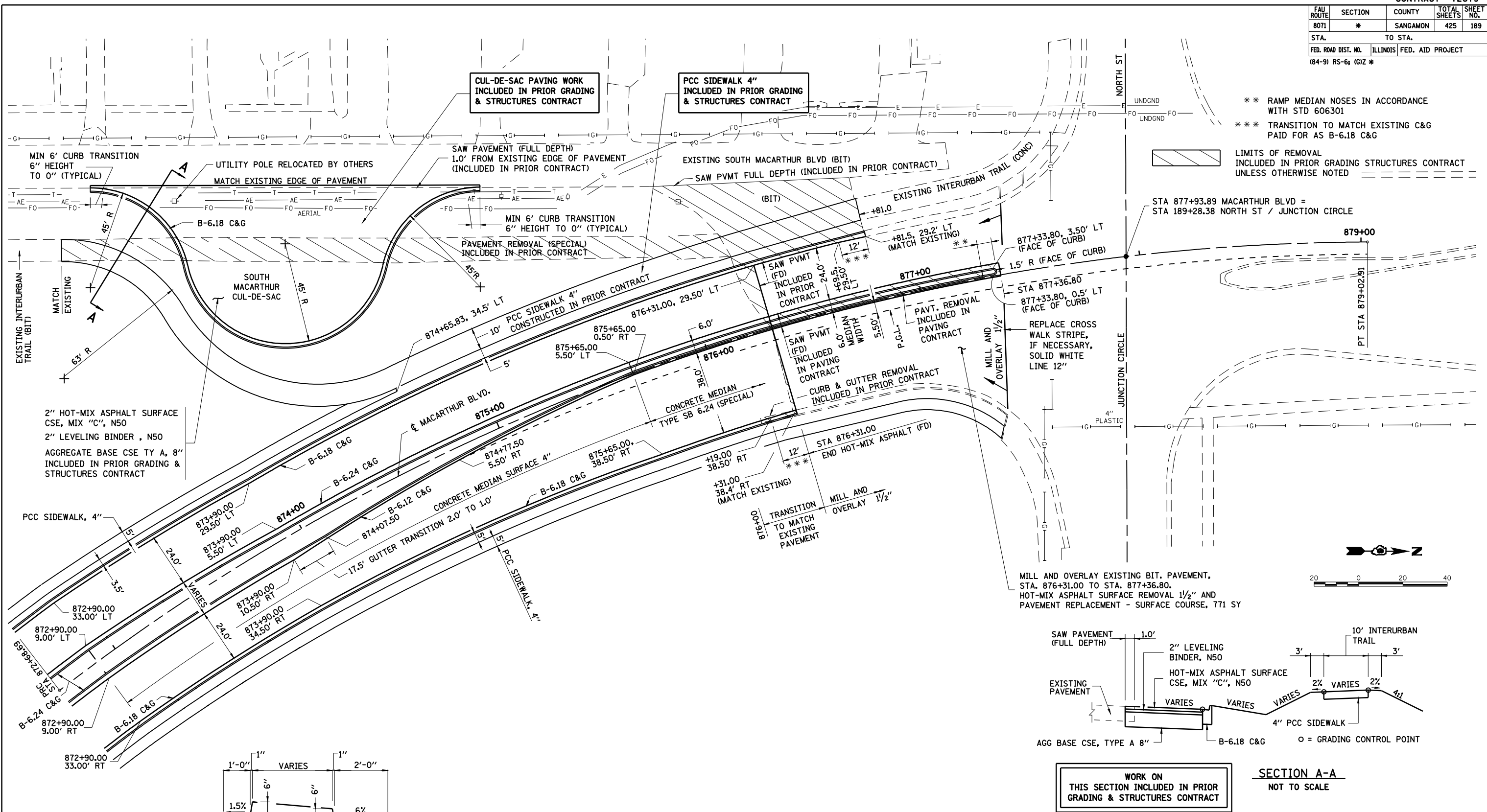


FAU ROUTE	SECTION	COUNTY	TOTAL SHEETS	SHEET NO.
8071	*	SANGAMON	425	189
STA.		TO STA.		
FED. ROAD DIST. NO.		ILLINOIS	FED. AID PROJECT	
(84-9) RS-6; (G)Z *				



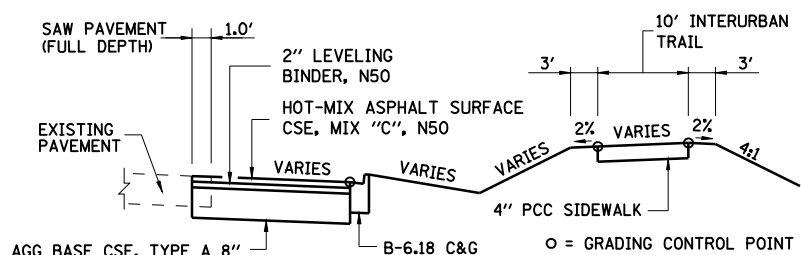
** RAMP MEDIAN NOSES IN ACCORDANCE WITH STD 606301
 *** TRANSITION TO MATCH EXISTING C&G PAID FOR AS B-6.18 C&G

LIMITS OF REMOVAL INCLUDED IN PRIOR GRADING STRUCTURES CONTRACT UNLESS OTHERWISE NOTED

STA 877+93.89 MACARTHUR BLVD = STA 189+28.38 NORTH ST / JUNCTION CIRCLE

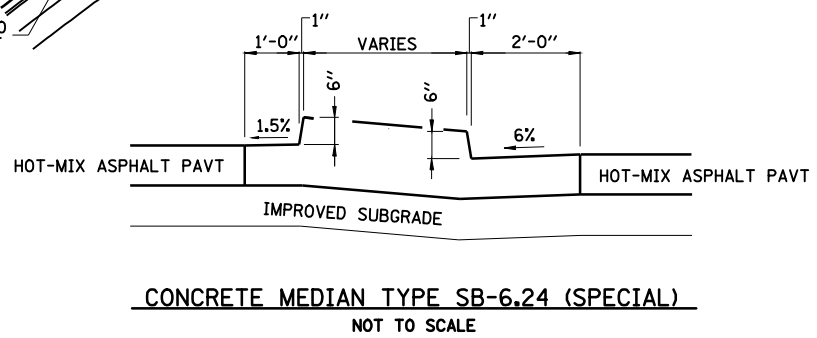


MILL AND OVERLAY EXISTING BIT. PAVEMENT, STA. 876+31.00 TO STA. 877+36.80. HOT-MIX ASPHALT SURFACE REMOVAL 1 1/2" AND PAVEMENT REPLACEMENT - SURFACE COURSE, 771 SY



WORK ON THIS SECTION INCLUDED IN PRIOR GRADING & STRUCTURES CONTRACT

SECTION A-A NOT TO SCALE



REVISIONS	
NAME	DATE

ILLINOIS DEPARTMENT OF TRANSPORTATION
 INTERSECTION DETAIL
 MACARTHUR BLVD/JUNCTION CIRCLE SECTION
 (84-9) RS-6; (G)Z
 SANGAMON COUNTY, ILLINOIS

SCALE: VERT. DATE Mar-20-2008 09:35:13AM
 HORIZ. DRAWN BY CLG
 CHECKED BY JAD

LAYOUT CLG 09/17/07
 DRAWN CLG 09/17/07
 REVIEWED JMM 03/12/08
 Mar-20-2008 09:35:13AM
 \$FILES\$