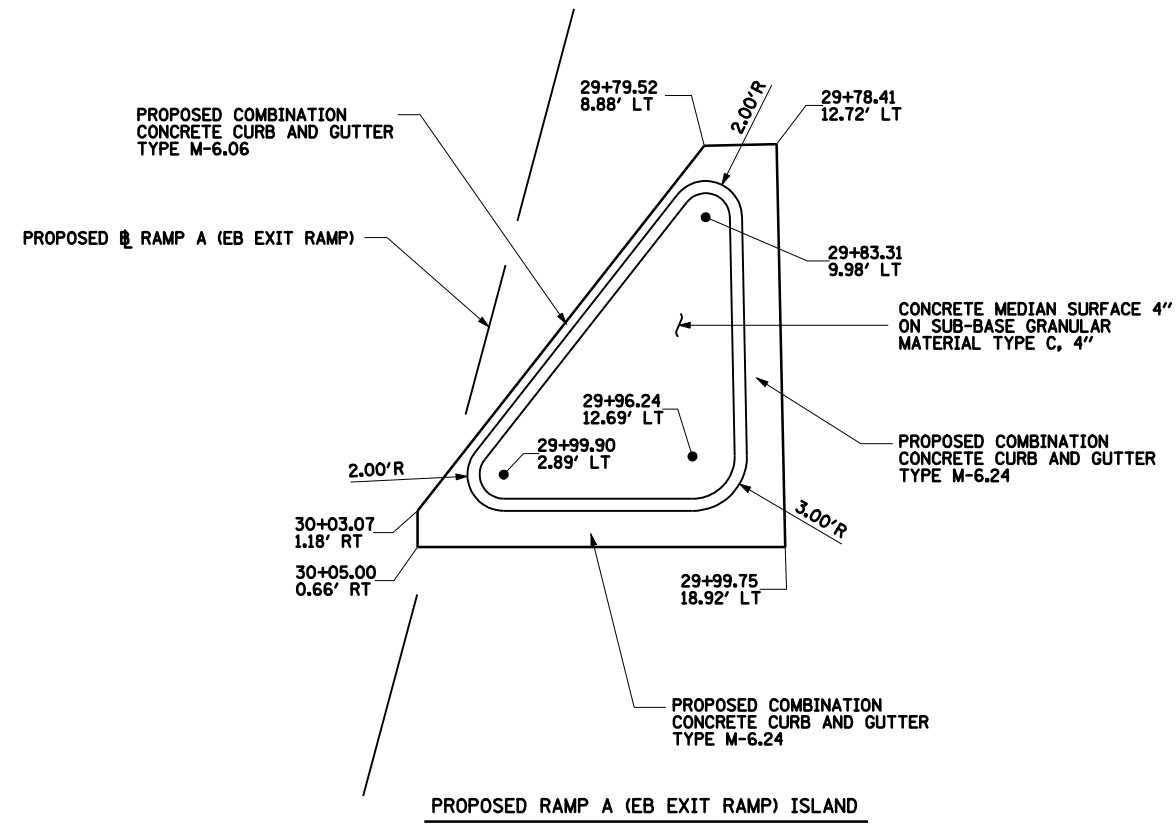
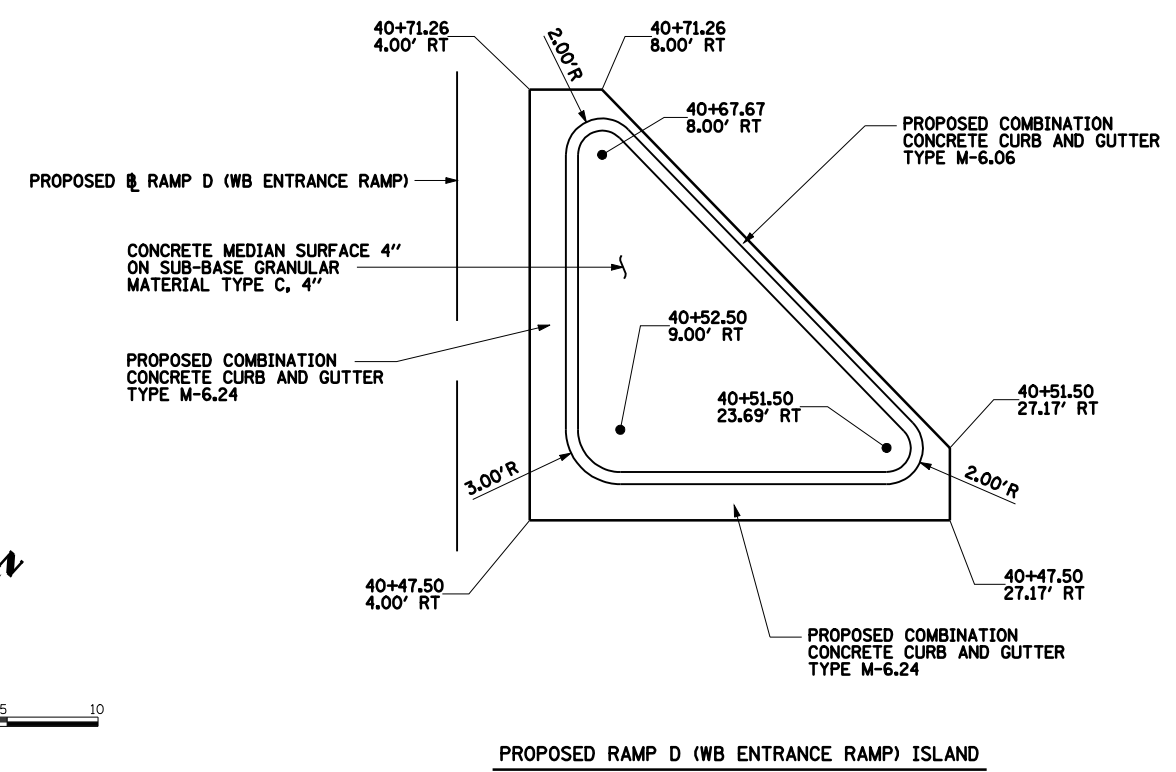


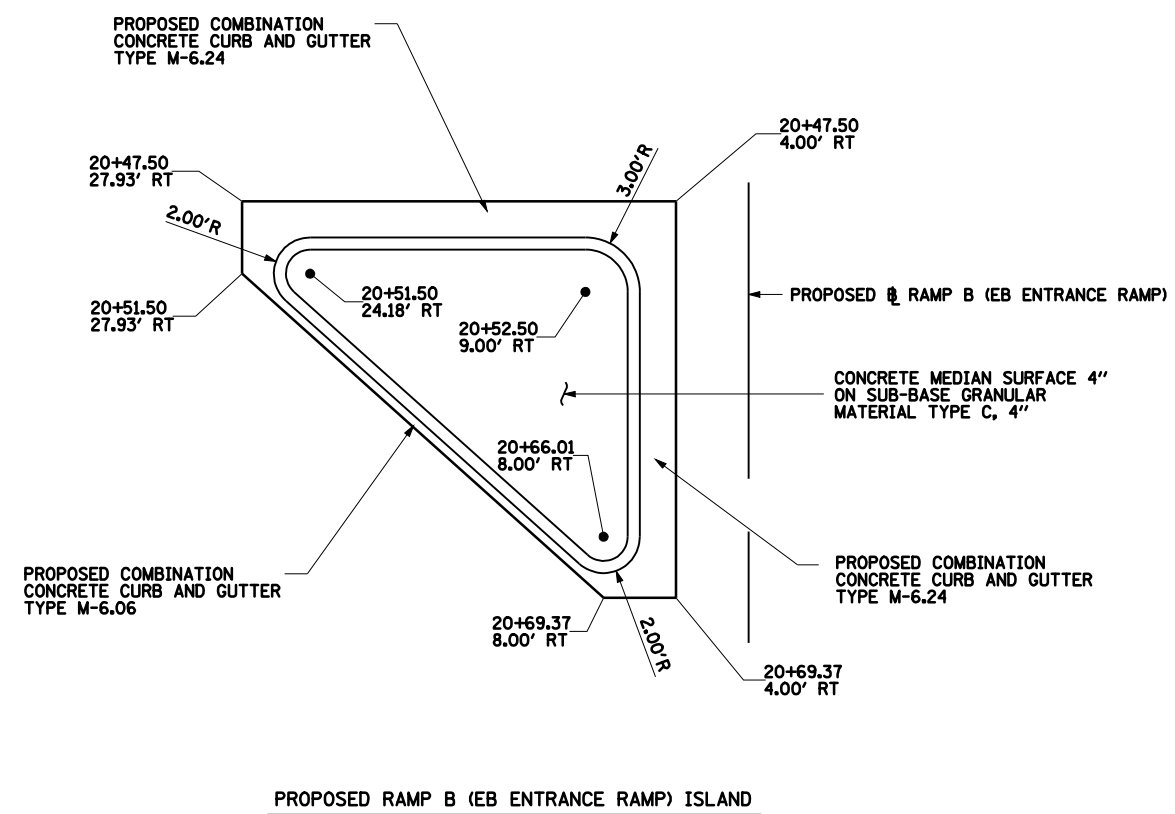
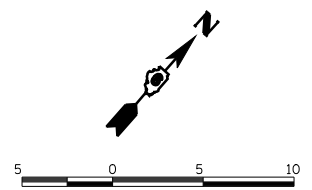
FAU ROUTE	SECTION	COUNTY	TOTAL SHEETS	SHEET NO.
8071	*	SANGAMON	425	190
STA.		TO STA.		
FED. ROAD DIST. NO.		ILLINOIS	FED. AID PROJECT	
(84-9) RS-6; (G)Z *				



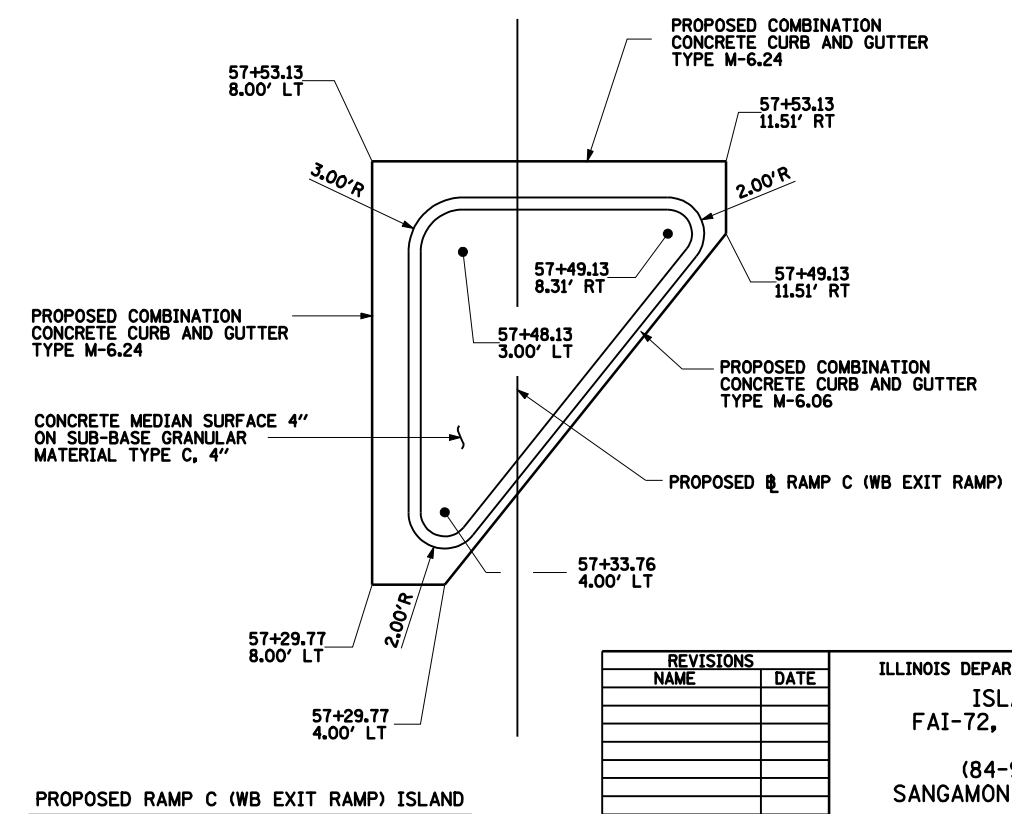
PROPOSED RAMP A (EB EXIT RAMP) ISLAND



PROPOSED RAMP D (WB ENTRANCE RAMP) ISLAND



PROPOSED RAMP B (EB ENTRANCE RAMP) ISLAND



PROPOSED RAMP C (WB EXIT RAMP) ISLAND

REVISIONS	
NAME	DATE

ILLINOIS DEPARTMENT OF TRANSPORTATION
 ISLAND DETAILS
 FAI-72, MACARTHUR BLVD
 SECTION
 (84-9) RS-6; (G)Z
 SANGAMON COUNTY, ILLINOIS

SCALE: VERT. _____
 HORIZ. _____
 DATE: Mar-20-2008 09:35:20AM

DRAWN BY: CLG
 CHECKED BY: JAD