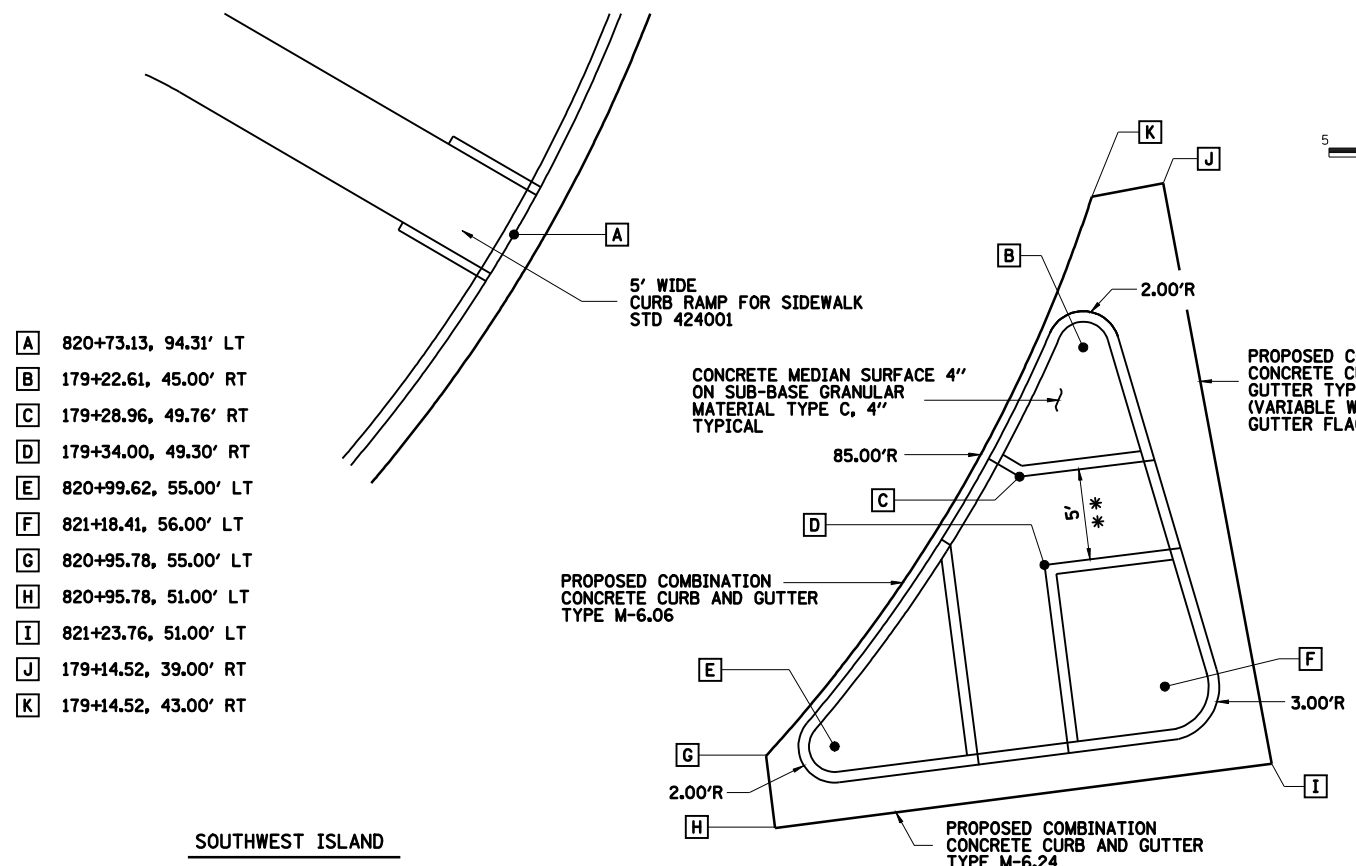
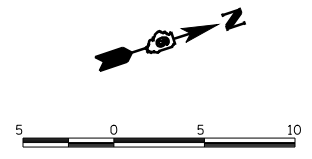
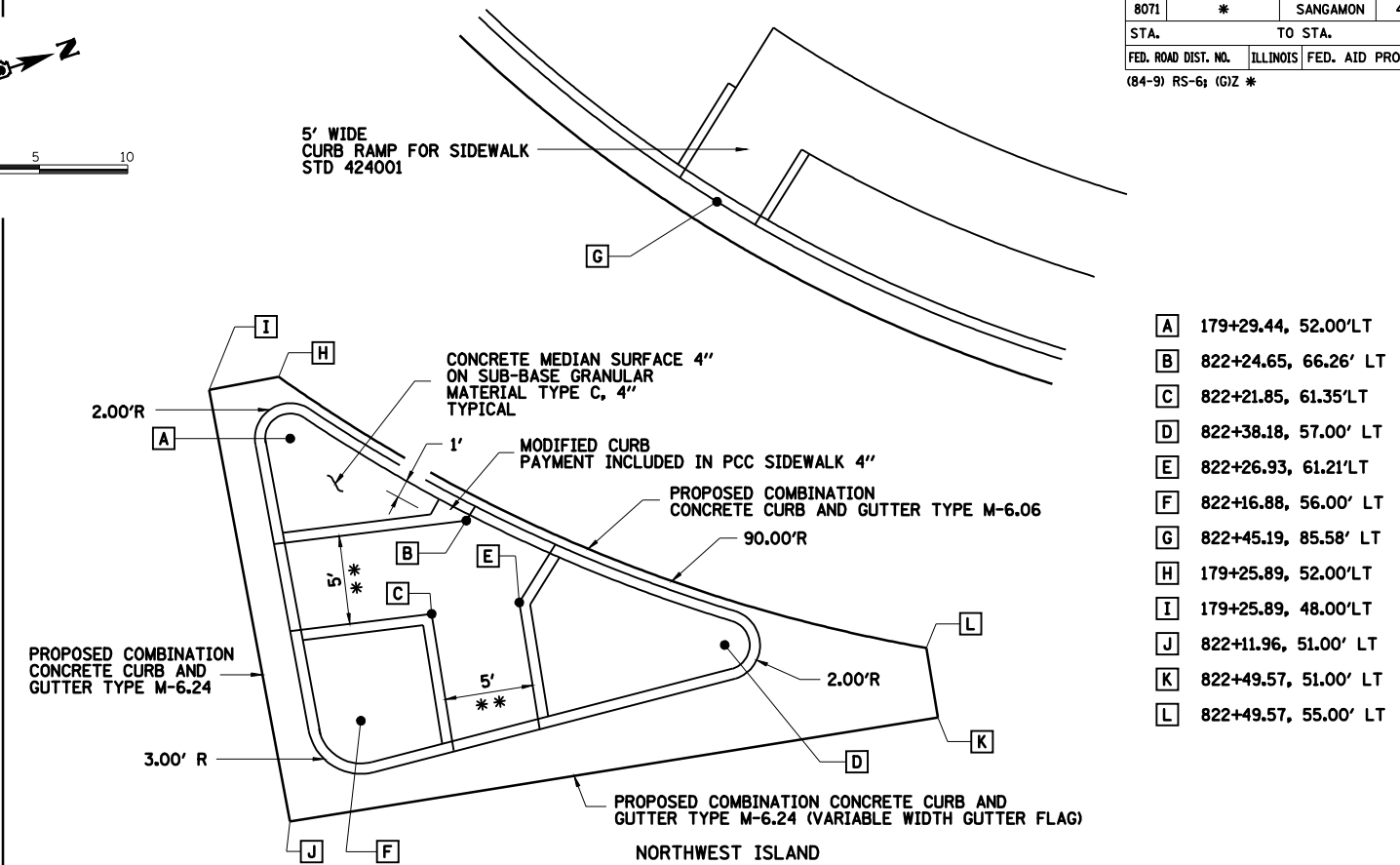


FAU ROUTE	SECTION	COUNTY	TOTAL SHEETS	SHEET NO.
8071	*	SANGAMON	425	191
STA.		TO STA.		
FED. ROAD DIST. NO.	ILLINOIS	FED. AID PROJECT		
(84-9) RS-6; (G)Z *				



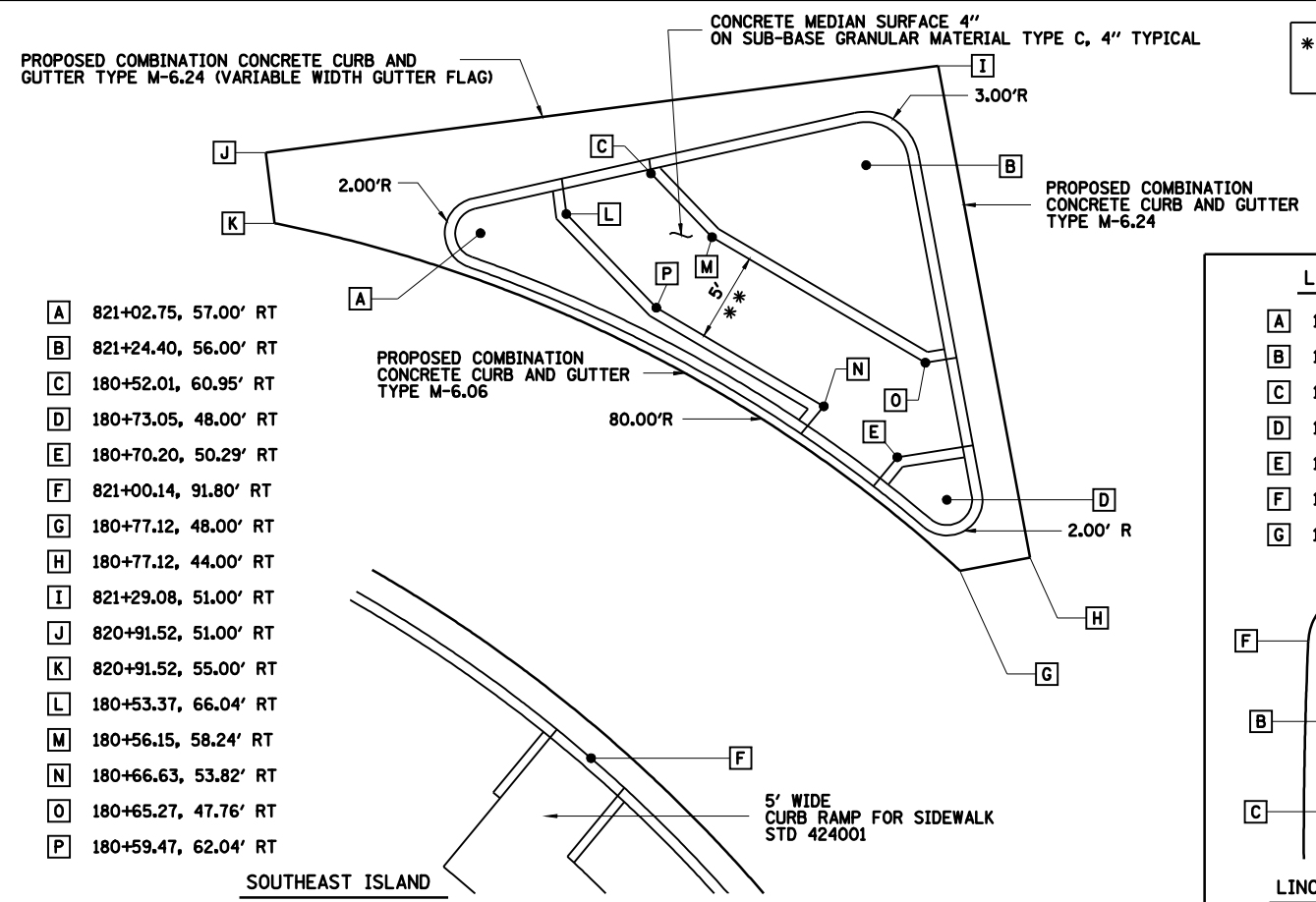
- A 820+73.13, 94.31' LT
- B 179+22.61, 45.00' RT
- C 179+28.96, 49.76' RT
- D 179+34.00, 49.30' RT
- E 820+99.62, 55.00' LT
- F 821+18.41, 56.00' LT
- G 820+95.78, 55.00' LT
- H 820+95.78, 51.00' LT
- I 821+23.76, 51.00' LT
- J 179+14.52, 39.00' RT
- K 179+14.52, 43.00' RT

SOUTHWEST ISLAND



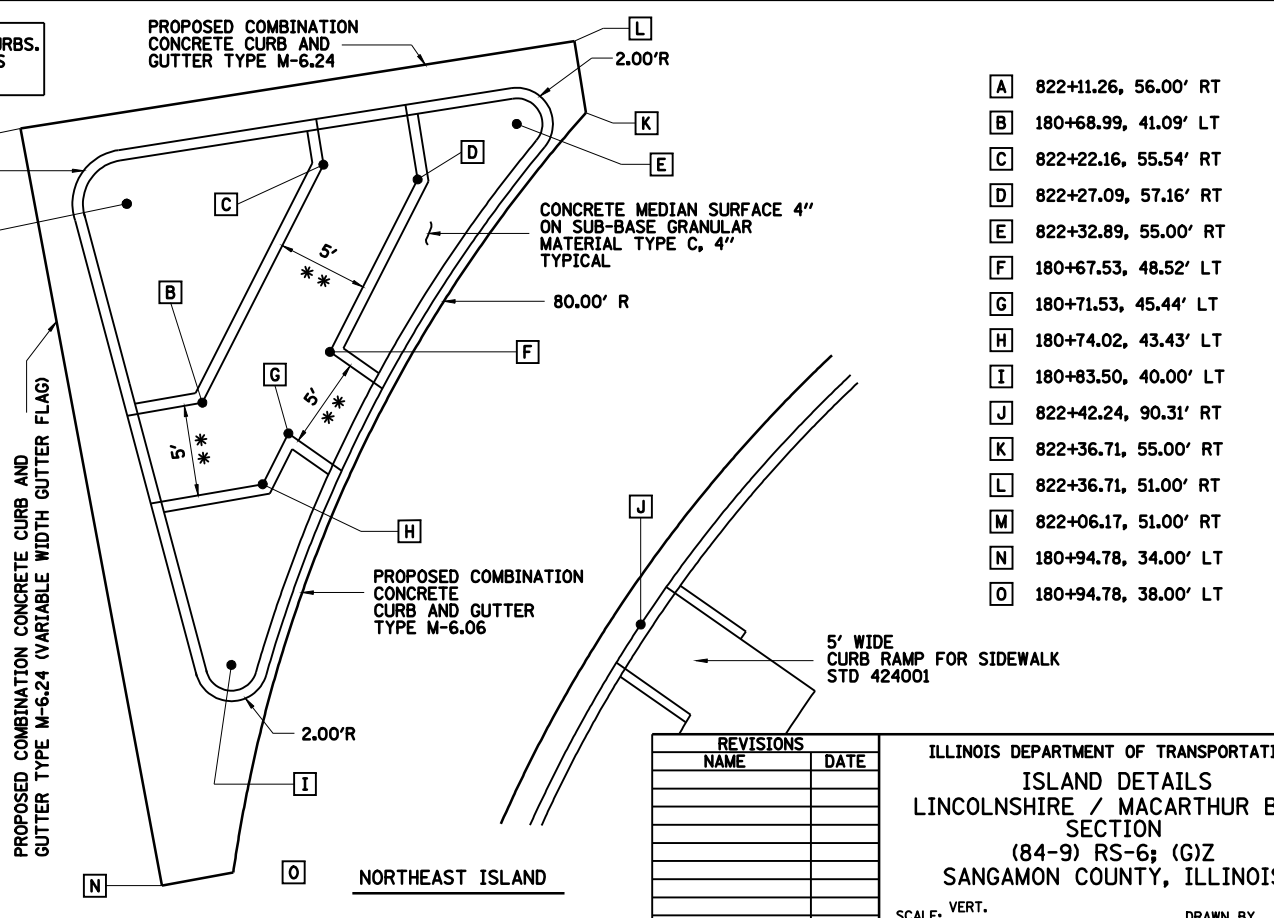
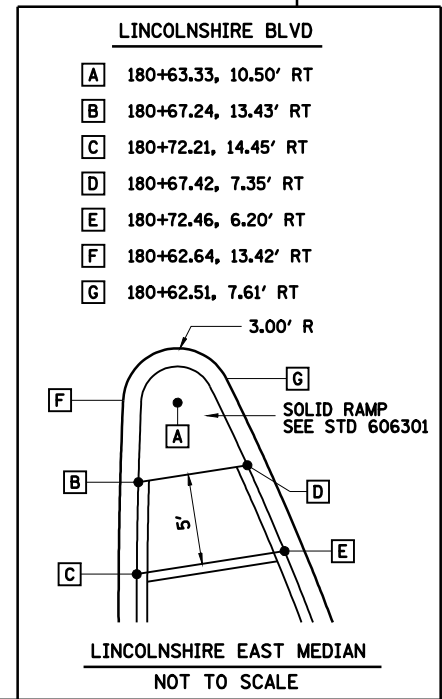
- A 179+29.44, 52.00' LT
- B 822+24.65, 66.26' LT
- C 822+21.85, 61.35' LT
- D 822+38.18, 57.00' LT
- E 822+26.93, 61.21' LT
- F 822+16.88, 56.00' LT
- G 822+45.19, 85.58' LT
- H 179+25.89, 52.00' LT
- I 179+25.89, 48.00' LT
- J 822+11.96, 51.00' LT
- K 822+49.57, 51.00' LT
- L 822+49.57, 55.00' LT

NORTHWEST ISLAND



- A 821+02.75, 57.00' RT
- B 821+24.40, 56.00' RT
- C 180+52.01, 60.95' RT
- D 180+73.05, 48.00' RT
- E 180+70.20, 50.29' RT
- F 821+00.14, 91.80' RT
- G 180+77.12, 48.00' RT
- H 180+77.12, 44.00' RT
- I 821+29.08, 51.00' RT
- J 820+91.52, 51.00' RT
- K 820+91.52, 55.00' RT
- L 180+53.37, 66.04' RT
- M 180+56.15, 58.24' RT
- N 180+66.63, 53.82' RT
- O 180+65.27, 47.76' RT
- P 180+59.47, 62.04' RT

SOUTHEAST ISLAND



- A 822+11.26, 56.00' RT
- B 180+68.99, 41.09' LT
- C 822+22.16, 55.54' RT
- D 822+27.09, 57.16' RT
- E 822+32.89, 55.00' RT
- F 180+67.53, 48.52' LT
- G 180+71.53, 45.44' LT
- H 180+74.02, 43.43' LT
- I 180+83.50, 40.00' LT
- J 822+42.24, 90.31' RT
- K 822+36.71, 55.00' RT
- L 822+36.71, 51.00' RT
- M 822+06.17, 51.00' RT
- N 180+94.78, 34.00' LT
- O 180+94.78, 38.00' LT

NORTHEAST ISLAND

REVISIONS	
NAME	DATE

ILLINOIS DEPARTMENT OF TRANSPORTATION
 ISLAND DETAILS
 LINCOLNSHIRE / MACARTHUR BLVD SECTION
 (84-9) RS-6; (G)Z
 SANGAMON COUNTY, ILLINOIS

SCALE: VERT. DATE Mar-20-2008 09:35:24AM
 HORIZ. DATE
 DRAWN BY CLG
 CHECKED BY JAD