

FAU ROUTE	SECTION	COUNTY	TOTAL SHEETS	SHEET NO.
8071	*	SANGAMON	425	194
STA.		TO STA.		
FED. ROAD DIST. NO.	ILLINOIS	FED. AID PROJECT		
(84-9) RS-6; (G)Z *				

**SOUTHWEST ISLAND**

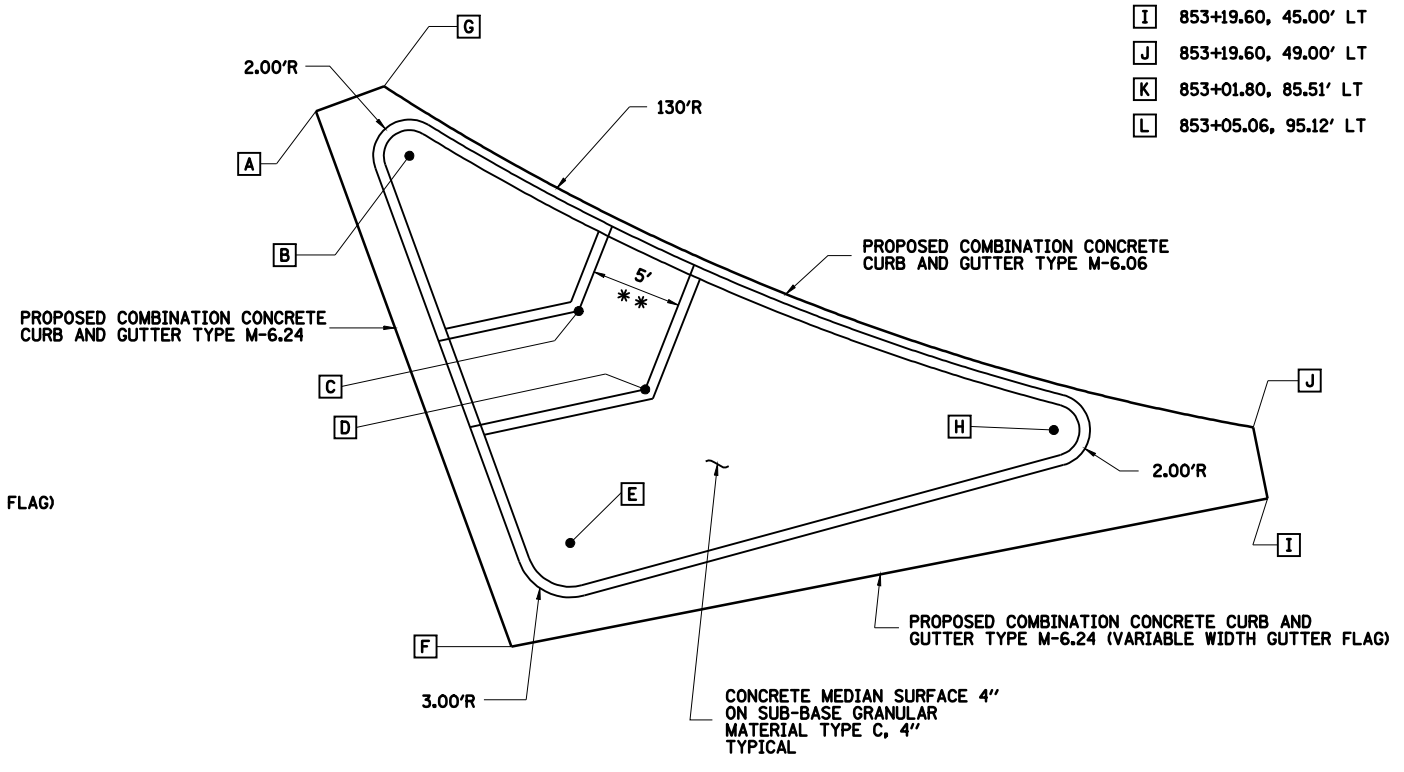
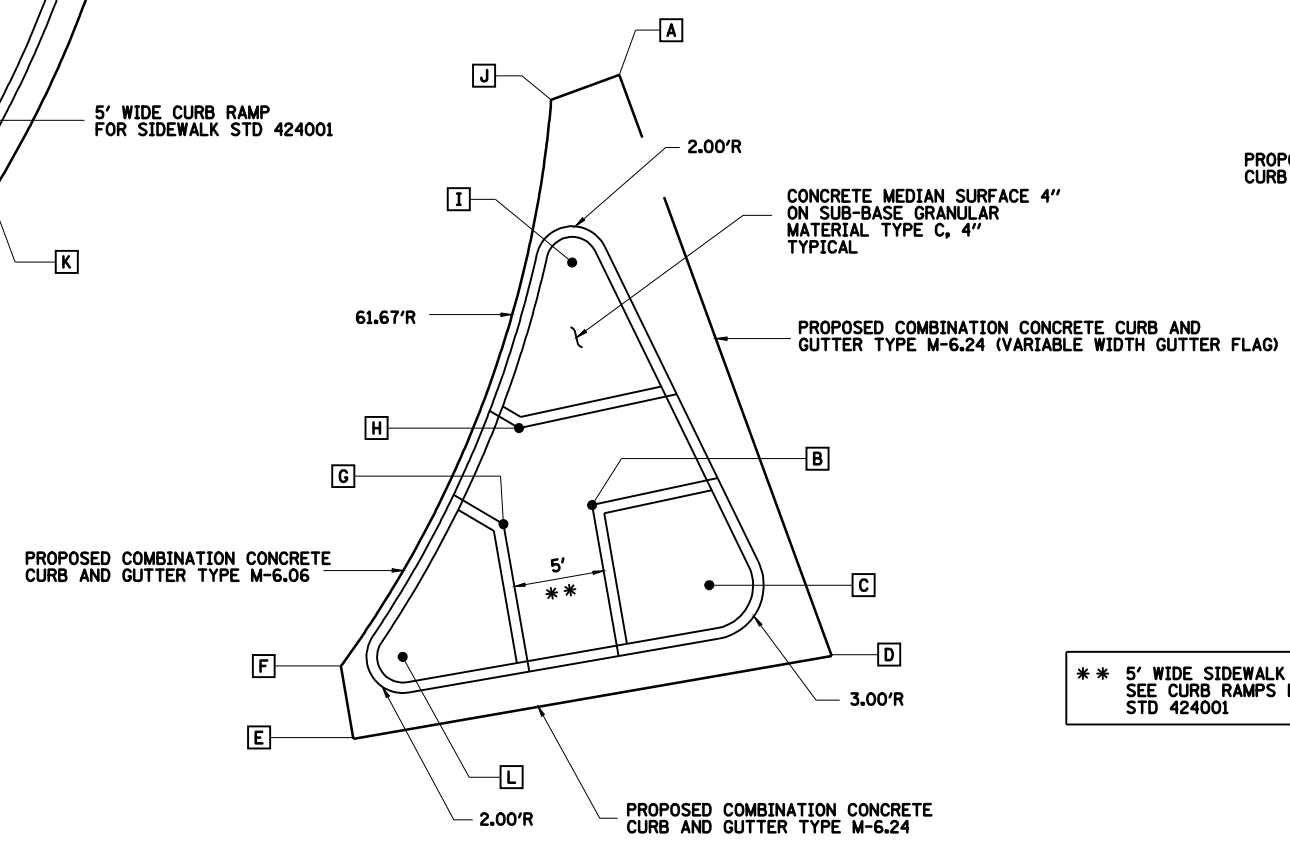
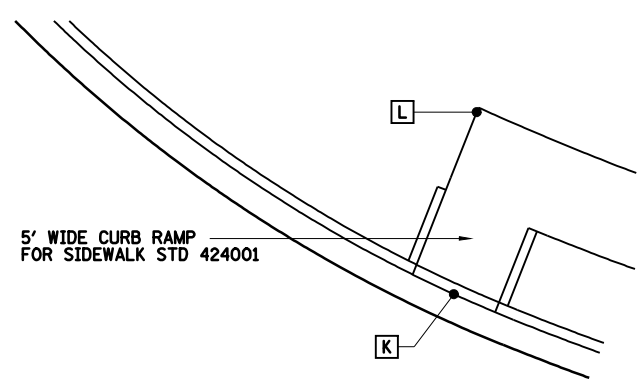
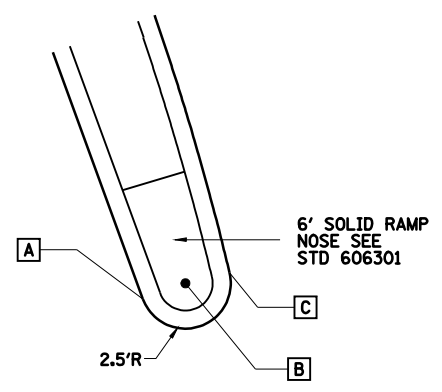
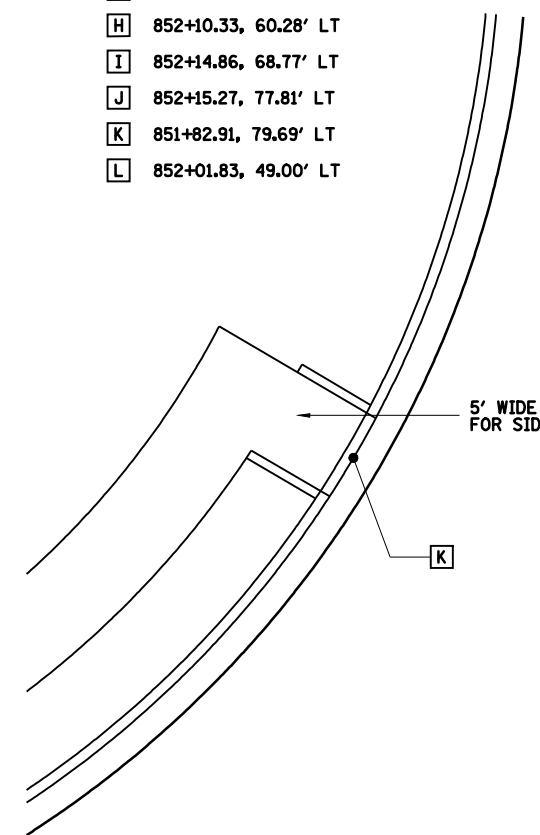
- A 852+19.29, 78.52' LT
- B 852+13.63, 55.40' LT
- C 852+19.30, 50.00' LT
- D 852+25.34, 45.00' LT
- E 851+98.27, 45.00' LT
- F 851+98.27, 49.00' LT
- G 852+08.56, 55.20' LT
- H 852+10.33, 60.28' LT
- I 852+14.86, 68.77' LT
- J 852+15.27, 77.81' LT
- K 851+82.91, 79.69' LT
- L 852+01.83, 49.00' LT

**WESTCHESTER MEDIAN**

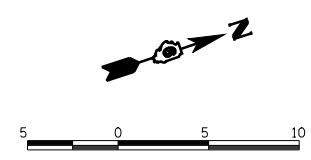
- A 504+11.19, 6.00' LT
- B 504+11.19, 8.50' LT
- C 504+11.49, 10.98' LT

**NORTHWEST ISLAND**

- A 852+71.45, 76.02' LT
- B 852+76.15, 72.64' LT
- C 852+83.84, 62.48' LT
- D 852+86.67, 57.53' LT
- E 852+80.93, 50.00' LT
- F 852+76.63, 45.00' LT
- G 852+75.48, 76.67' LT
- H 853+08.67, 51.00' LT
- I 853+19.60, 45.00' LT
- J 853+19.60, 49.00' LT
- K 853+01.80, 85.51' LT
- L 853+05.06, 95.12' LT



\*\* 5' WIDE SIDEWALK WITH SIDE CURBS. SEE CURB RAMPS FOR SIDEWALKS STD 424001



© Copyright Hanson Professional Services Inc. \$MS\_YEARS  
**HANSON**

Mar-20-2008 09:35:37AM  
 \$FILES\*

LAYOUT	CLG	09/17/07
DRAWN	CLG	09/17/07
REVIEWED	JMM	09/17/07

REVISIONS		NAME	DATE
NO.	DESCRIPTION		

ILLINOIS DEPARTMENT OF TRANSPORTATION  
 ISLAND DETAILS  
 WESTCHESTER / MACARTHUR BLVD SECTION  
 (84-9) RS-6; (G)Z  
 SANGAMON COUNTY, ILLINOIS

SCALE: VERT. \_\_\_\_\_  
 HORIZ. \_\_\_\_\_  
 DATE: Mar-20-2008 09:35:37AM  
 DRAWN BY: CLG  
 CHECKED BY: JAD