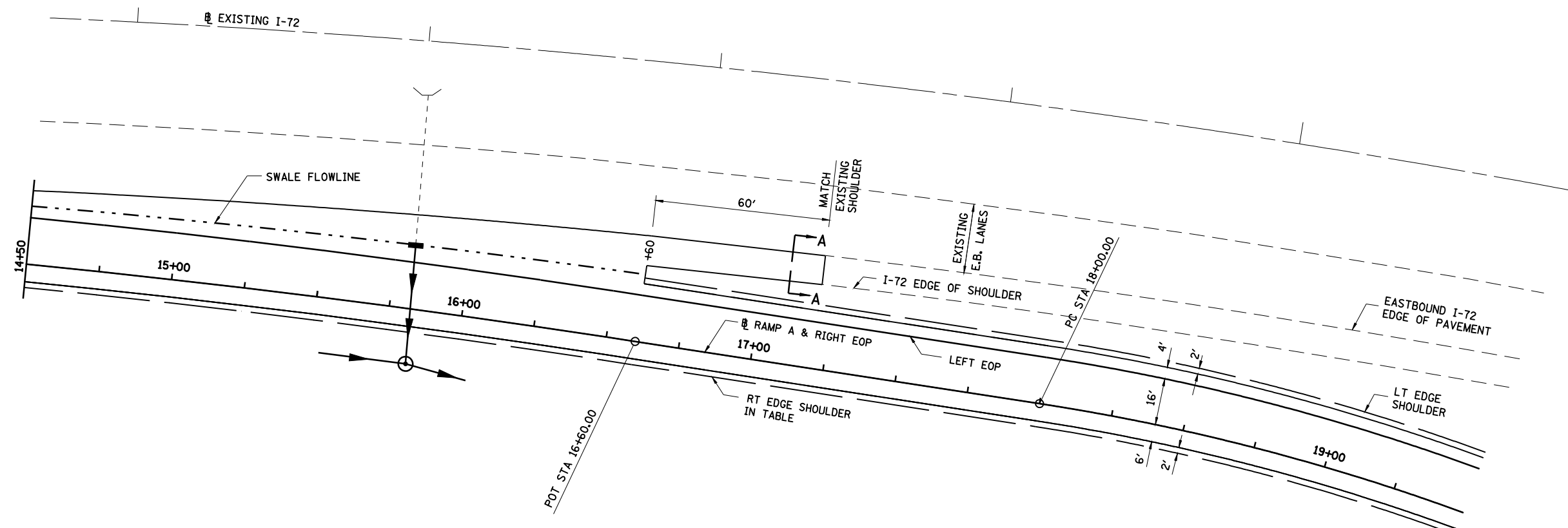
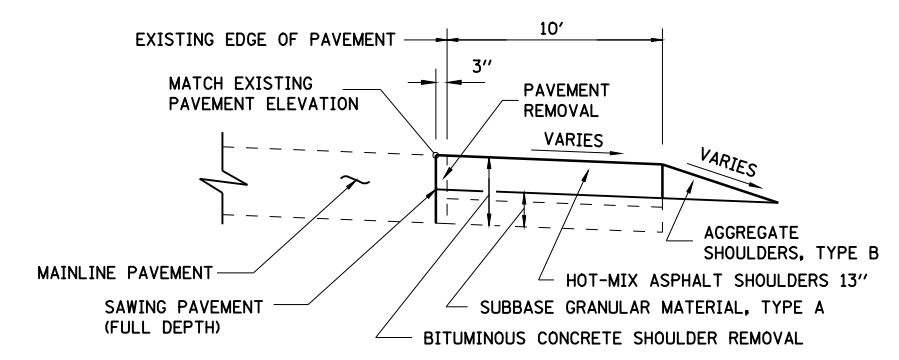


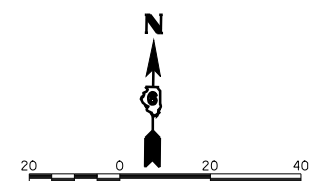
FAU ROUTE	SECTION	COUNTY	TOTAL SHEETS	SHEET NO.
8071	*	SANGAMON	425	196
STA.		TO STA.		
FED. ROAD DIST. NO.	ILLINOIS	FED. AID PROJECT		
(84-9) RS-6; (G)Z *				



STATION	NORTHING	EASTING	ELEVATION AT RAMP BASELINE	I-72 EXISTING EDGE OF PAVEMENT		I-72 EDGE OF BIT SHOULDER		SWALE FLOWLINE			RAMP LT EDGE SHOULDER		RAMP LT EDGE OF PAVEMENT		RAMP RT EDGE SHOULDER	
				OFFSET	ELEV	OFFSET LT	ELEV	OFFSET LT	ELEV	WIDTH	OFFSET LT	ELEV	OFFSET LT	ELEV	OFFSET RT	ELEV
14+75.00	1,120,149.872	2,434,092.983	601.26	26.37	601.98			20.35	601.89			16.00	601.98	8.00	600.90	
15+00.00	1,120,147.430	2,434,117.863	601.26	27.71	601.98			20.74	601.88			16.00	601.98	8.00	600.90	
15+25.00	1,120,144.825	2,434,142.727	601.26	29.05	601.98			21.12	601.86			16.00	601.98	8.00	600.90	
15+50.00	1,120,142.056	2,434,167.573	601.26	30.39	601.98			21.51	601.85			16.00	601.98	8.00	600.90	
15+75.00	1,120,139.124	2,434,192.401	601.26	31.73	601.98			21.89	601.83			16.00	601.98	8.00	600.90	
16+00.00	1,120,136.029	2,434,217.209	601.25	33.06	601.97			22.28	601.81			16.00	601.97	8.00	600.89	
16+25.00	1,120,132.770	2,434,241.995	601.24	34.40	601.96			22.66	601.79			16.00	601.96	8.00	600.88	
16+50.00	1,120,129.348	2,434,266.760	601.23	35.74	601.95			23.05	601.76			16.00	601.95	8.00	600.87	
16+60.00	1,120,127.933	2,434,276.660	601.23	36.28	601.95			23.20	601.75			16.00	601.95	8.00	600.87	
16+75.00	1,120,125.811	2,434,291.508	601.22	37.02	601.95	27.02	601.72	23.20	601.58	0.00	22.00	601.79	16.00	601.98	8.00	600.84
17+00.00	1,120,122.275	2,434,316.257	601.21	38.14	601.97	28.14	601.62	24.50	601.47	0.00	22.00	601.87	16.00	602.04	8.00	600.80
17+25.00	1,120,118.739	2,434,341.005	601.18	39.08	602.00	29.08	601.55	25.75	601.35	0.00	22.00	601.93	16.00	602.07	8.00	600.73
17+50.00	1,120,115.202	2,434,365.754	601.15	39.87	602.02	29.87	601.57	26.20	601.29	0.00	22.00	601.99	16.00	602.11	8.00	600.67
17+75.00	1,120,111.666	2,434,390.502	601.12	40.49	602.05	30.49	601.60	26.95	601.23	0.00	22.00	602.05	16.00	602.15	8.00	600.61
18+00.00	1,120,108.129	2,434,415.251	601.07	40.95	602.09	30.95	601.64	27.85	601.16	0.00	22.00	602.09	16.00	602.16	8.00	600.52
18+25.00	1,120,104.184	2,434,439.937	601.03	41.69	602.13	31.69	601.68	28.25	601.10	0.00	22.00	602.15	16.00	602.19	8.00	600.45
18+50.00	1,120,099.423	2,434,464.478	600.97	43.13	602.17	33.13	601.72	29.10	601.04	0.00	22.00	602.17	16.00	602.20	8.00	600.36
18+70.00	1,120,093.853	2,434,488.848	600.92	44.78	602.20	34.78	601.75	29.85	600.92	0.00	22.00	602.17	16.00	602.20	8.00	600.28
19+00.00	1,120,087.479	2,434,513.021	600.87	48.10	602.24	38.10	601.79	31.25	600.77	1.50	22.00	602.12	16.00	602.15	8.00	600.23
19+25.00	1,120,080.308	2,434,536.969	600.89	51.66	602.28	41.66	601.83	32.95	600.60	2.75	22.00	602.14	16.00	602.17	8.00	600.25
19+50.00	1,120,072.348	2,434,560.667	600.95	55.95	602.31	45.95	601.86	35.15	600.40	4.00	22.00	602.20	16.00	602.23	8.00	600.31



SECTION A-A



ESTIMATED EXISTING OFFSET/ELEVATION.
 MATCH EXISTING

NOTE:
 I-72 EXISTING EDGE OF PAVEMENT SHOWN IN THE TABLE IS SET TO MATCH THE ELEVATION OF THE PROPOSED OVERLAY OF I-72 BY OTHERS.

REVISIONS	
NAME	DATE

ILLINOIS DEPARTMENT OF TRANSPORTATION
 RAMP A TERMINAL DETAIL-2
 FAI-72, MACARTHUR BLVD
 SECTION
 (84-9) RS-6; (G)Z
 SANGAMON COUNTY, ILLINOIS
 SCALE: VERT. _____
 HORIZ. _____
 DATE Mar-20-2008 09:35:48AM
 DRAWN BY CLG
 CHECKED BY JAD

LAYOUT CLG 09/17/07
 DRAWING CLG 09/17/07
 REVIEWED JMM 03/12/08
 Mar-20-2008 09:35:48AM
 \$FILES\$