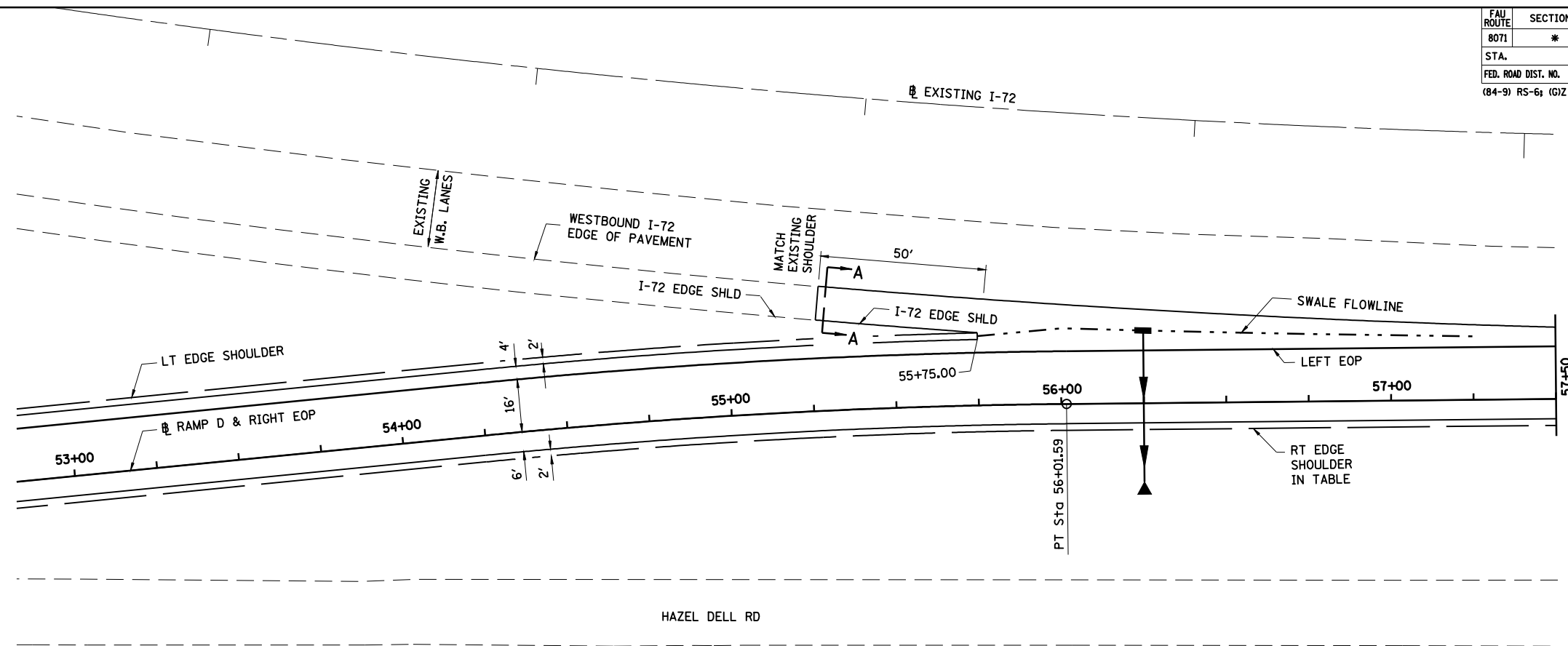


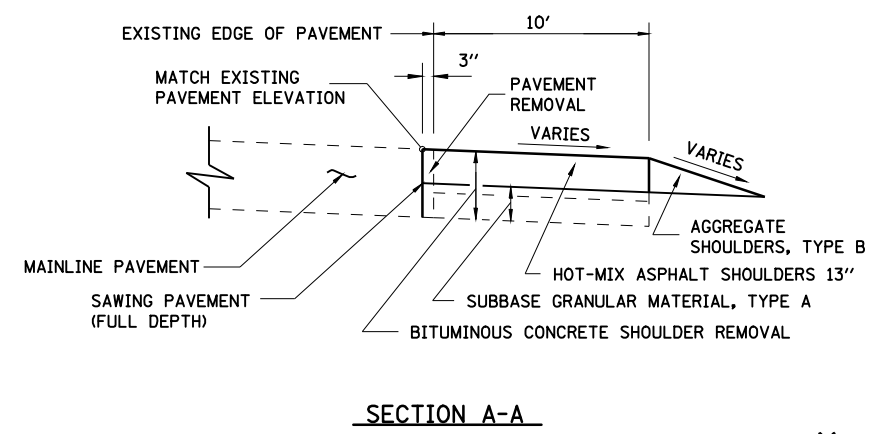
FAU ROUTE	SECTION	COUNTY	TOTAL SHEETS	SHEET NO.
8071	*	SANGAMON	425	202
STA.		TO STA.		
FED. ROAD DIST. NO.		ILLINOIS	FED. AID PROJECT	
(84-9) RS-6; (G)Z *				



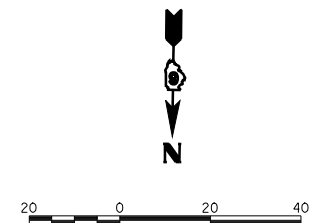
STATION	NORTHING	EASTING	ELEVATION AT RAMP BASELINE	I-72 EXISTING EDGE OF PAVEMENT		I-72 EDGE OF BIT SHOULDER		SWALE FLOWLINE			RAMP LT EDGE SHOULDER		RAMP LT EDGE OF PAVEMENT		RAMP RT EDGE SHOULDER	
				OFFSET LT	ELEV	OFFSET LT	ELEV	OFFSET LT	ELEV	WIDTH	OFFSET LT	ELEV	OFFSET LT	ELEV	OFFSET RT	ELEV
A 54+50.00	1,120,330.845	2,434,294.487	602.31	50.49	603.21	40.49	602.81	31.65	601.67	4.00	22.00	602.94	16.00	603.12	8.00	601.91
A 54+71.59	1,120,328.860	2,434,272.988	602.34	46.41	603.20	36.41	602.80	29.70	601.94	3.13	22.00	602.97	16.00	603.15	8.00	601.94
A 54+75.00	1,120,328.568	2,434,269.591	602.35	45.80	603.20	35.80	602.80	29.40	601.98	3.00	22.00	602.97	16.00	603.15	8.00	601.95
A 55+00.00	1,120,326.602	2,434,244.669	602.41	41.62	603.19	31.62	602.79	27.35	602.24	2.00	22.00	602.96	16.00	603.16	8.00	602.03
A 55+25.00	1,120,324.949	2,434,219.724	602.46	37.96	603.18	27.96	602.78	25.50	602.45	1.00	22.00	602.95	16.00	603.17	8.00	602.11
A 55+50.00	1,120,323.607	2,434,194.760	602.52	34.79	603.17	24.79	602.90	23.54	602.69	0.00	22.00	602.94	16.00	603.18	8.00	602.19
A 55+75.00	1,120,322.577	2,434,169.781	602.57	32.13	603.18			21.00	603.01		16.00	603.18	8.00	603.18	8.00	602.25
B 56+00.00	1,120,321.859	2,434,144.792	602.63	29.95	603.19			22.90	603.08		16.00	603.19	8.00	603.19	8.00	602.31
B 56+01.59	1,120,321.824	2,434,143.201	602.63	29.83	603.19			22.92	603.09		16.00	603.19	8.00	603.19	8.00	602.31
B 56+25.00	1,120,321.317	2,434,119.798	602.67	28.14	603.20			22.07	603.11		16.00	603.20	8.00	603.20	8.00	602.35
B 56+50.00	1,120,320.776	2,434,094.804	602.73	26.50	603.21			21.25	603.13		16.00	603.21	8.00	603.21	8.00	602.41
B 56+75.00	1,120,320.235	2,434,069.810	602.77	25.02	603.22			20.51	603.15		16.00	603.22	8.00	603.22	8.00	602.45
B 57+00.00	1,120,319.693	2,434,044.815	602.81	23.70	603.23			19.85	603.17		16.00	603.23	8.00	603.23	8.00	602.49
B 57+25.00	1,120,319.152	2,434,019.821	602.85	22.55	603.24			19.28	603.19		16.00	603.24	8.00	603.24	8.00	602.53
B 57+50.00	1,120,318.610	2,433,994.827	602.87	21.55	603.23						16.00	603.23	8.00	603.23	8.00	602.55

ESTIMATED EXISTING OFFSET/ELEVATION. MATCH EXISTING

NOTE:  
I-72 EXISTING EDGE OF PAVEMENT SHOWN IN THE TABLE IS SET TO MATCH THE ELEVATION OF THE PROPOSED OVERLAY OF I-72 BY OTHERS.



SECTION A-A



LAYOUT CLG 09/17/07  
DRAWN CLG 09/17/07  
REVIEWED JMM 03/12/08  
Mar-20-2008 09:36:24AM \$FILES\*

REVISIONS	
NAME	DATE

ILLINOIS DEPARTMENT OF TRANSPORTATION  
RAMP D TERMINAL DETAIL-1  
FAI-72, MACARTHUR BLVD  
SECTION  
(84-9) RS-6; (G)Z  
SANGAMON COUNTY, ILLINOIS  
SCALE: VERT. 1"=10'  
HORIZ. 1"=40'  
DATE Mar-20-2008 09:36:24AM  
DRAWN BY CLG  
CHECKED BY JAD