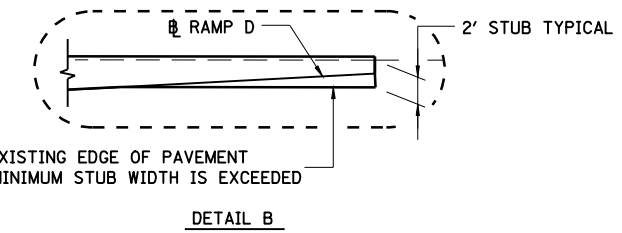
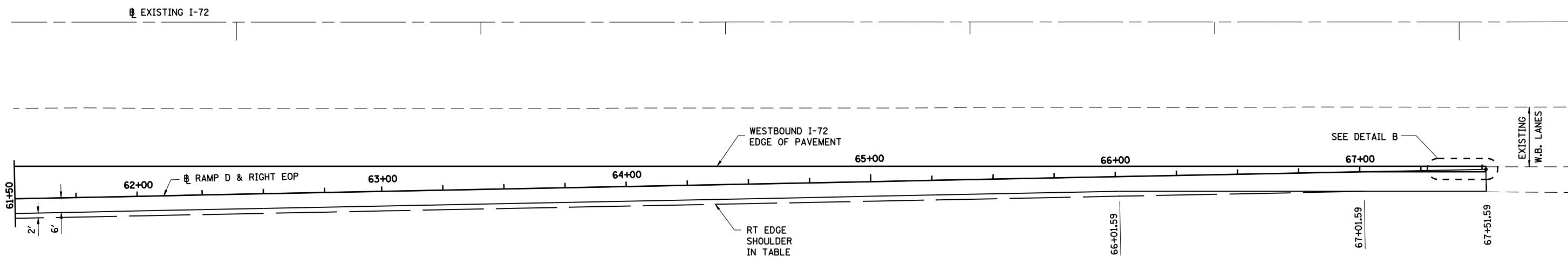


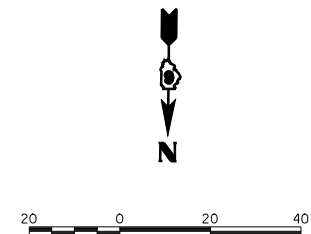
FAU ROUTE	SECTION	COUNTY	TOTAL SHEETS	SHEET NO.
8071	*	SANGAMON	425	204
STA.		TO STA.		
FED. ROAD DIST. NO.		ILLINOIS FED. AID PROJECT		
(84-9) RS-6; (G)Z *				



STATION	NORTHING	EASTING	ELEVATION AT RAMP BASELINE	I-72 EXISTING EDGE OF PAVEMENT		I-72 EDGE OF BIT SHOULDER		SWALE FLOWLINE			RAMP LT EDGE SHOULDER		RAMP LT EDGE OF PAVEMENT		RAMP RT EDGE SHOULDER	
				OFFSET LT	ELEV	OFFSET LT	ELEV	OFFSET LT	ELEV	WIDTH	OFFSET LT	ELEV	OFFSET LT	ELEV	OFFSET RT	ELEV
61+75.00	1,120,306.030	2,433,570.016	602.62	12.53	602.87										8.00	602.30
62+00.00	1,120,305.240	2,433,545.029	602.64	12.03	602.88										8.00	602.32
62+25.00	1,120,304.450	2,433,520.041	602.66	11.53	602.89										8.00	602.34
62+50.00	1,120,303.660	2,433,495.054	602.68	11.03	602.90										8.00	602.36
62+75.00	1,120,302.870	2,433,470.066	602.71	10.53	602.92										8.00	602.39
63+00.00	1,120,302.080	2,433,445.079	602.75	10.03	602.95										8.00	602.43
63+25.00	1,120,301.290	2,433,420.091	602.78	9.53	602.97										8.00	602.46
63+50.00	1,120,300.500	2,433,395.104	602.80	9.03	602.98										8.00	602.48
63+75.00	1,120,299.709	2,433,370.116	602.82	8.53	602.99										8.00	602.50
64+00.00	1,120,298.919	2,433,345.129	602.83	8.03	602.99										8.00	602.51
64+25.00	1,120,298.129	2,433,320.141	602.84	7.53	602.99										8.00	602.52
64+50.00	1,120,297.339	2,433,295.154	602.86	7.03	603.00										8.00	602.54
64+75.00	1,120,296.549	2,433,270.166	602.88	6.53	603.01										8.00	602.56
65+00.00	1,120,295.759	2,433,245.179	602.90	6.03	603.02										8.00	602.58
65+25.00	1,120,294.969	2,433,220.191	602.92	5.53	603.04										8.00	602.60
65+50.00	1,120,294.179	2,433,195.204	602.95	5.03	603.05										8.00	602.63
65+75.00	1,120,293.389	2,433,170.216	602.97	4.53	603.06										8.00	602.65
66+00.00	1,120,292.599	2,433,145.229	602.99	4.03	603.07										8.00	602.67
66+25.00	1,120,291.809	2,433,120.241	603.01	3.53	603.08										8.00	602.69
66+50.00	1,120,291.019	2,433,095.254	603.03	3.03	603.09										8.00	602.71
66+75.00	1,120,290.229	2,433,070.266	603.05	2.53	603.10										8.00	602.73
67+00.00	1,120,289.438	2,433,045.279	603.07	2.03	603.11										8.00	602.75
67+25.00	1,120,288.648	2,433,020.291	603.09	1.53	603.12										8.47	602.75
67+51.59	1,120,287.808	2,432,993.708	603.11	1.00	603.13										10.00	602.71

ESTIMATED EXISTING OFFSET/ELEVATION. MATCH EXISTING

NOTE:  
I-72 EXISTING EDGE OF PAVEMENT SHOWN IN THE TABLE IS SET TO MATCH THE ELEVATION OF THE PROPOSED OVERLAY OF I-72 BY OTHERS.



REVISIONS	
NAME	DATE

ILLINOIS DEPARTMENT OF TRANSPORTATION  
RAMP D TERMINAL DETAIL-3  
FAI-72, MACARTHUR BLVD SECTION  
(84-9) RS-6; (G)Z  
SANGAMON COUNTY, ILLINOIS

SCALE: VERT. \_\_\_\_\_  
HORIZ. \_\_\_\_\_  
DATE: Mar-20-2008 09:36:36AM

DRAWN BY: CLG  
CHECKED BY: JAD

LAYOUT: CLG 09/17/07  
 DRAWN: CLG 09/17/07  
 REVIEWED: JMM 03/12/08  
 Mar-20-2008 09:36:36AM  
 \$FILES\$