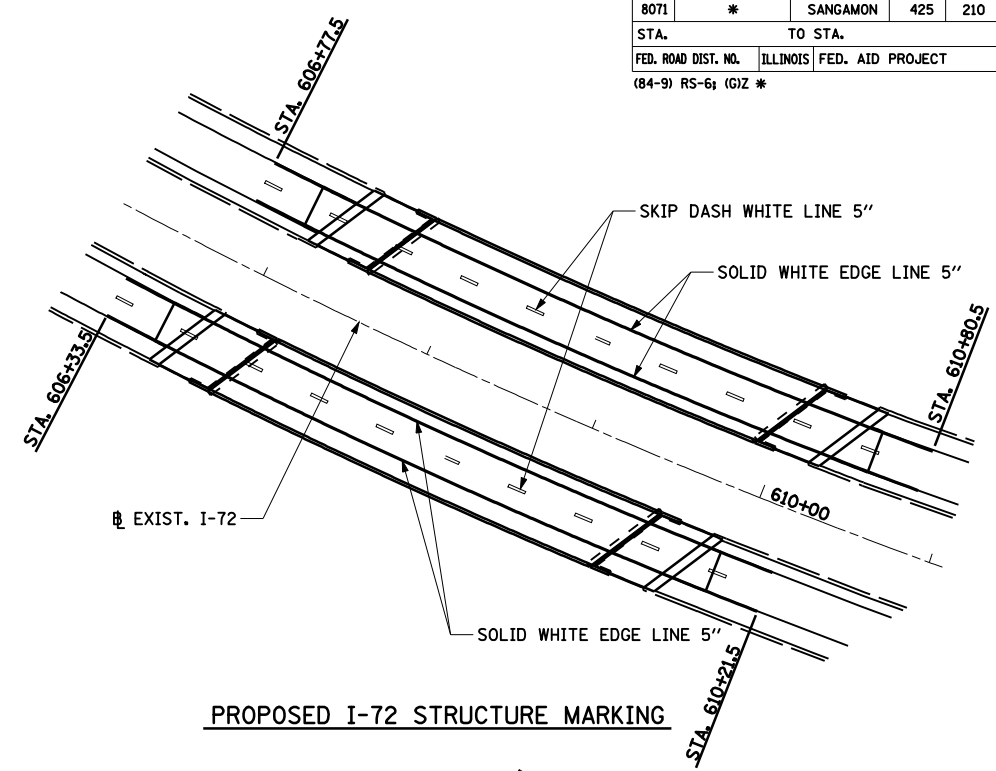
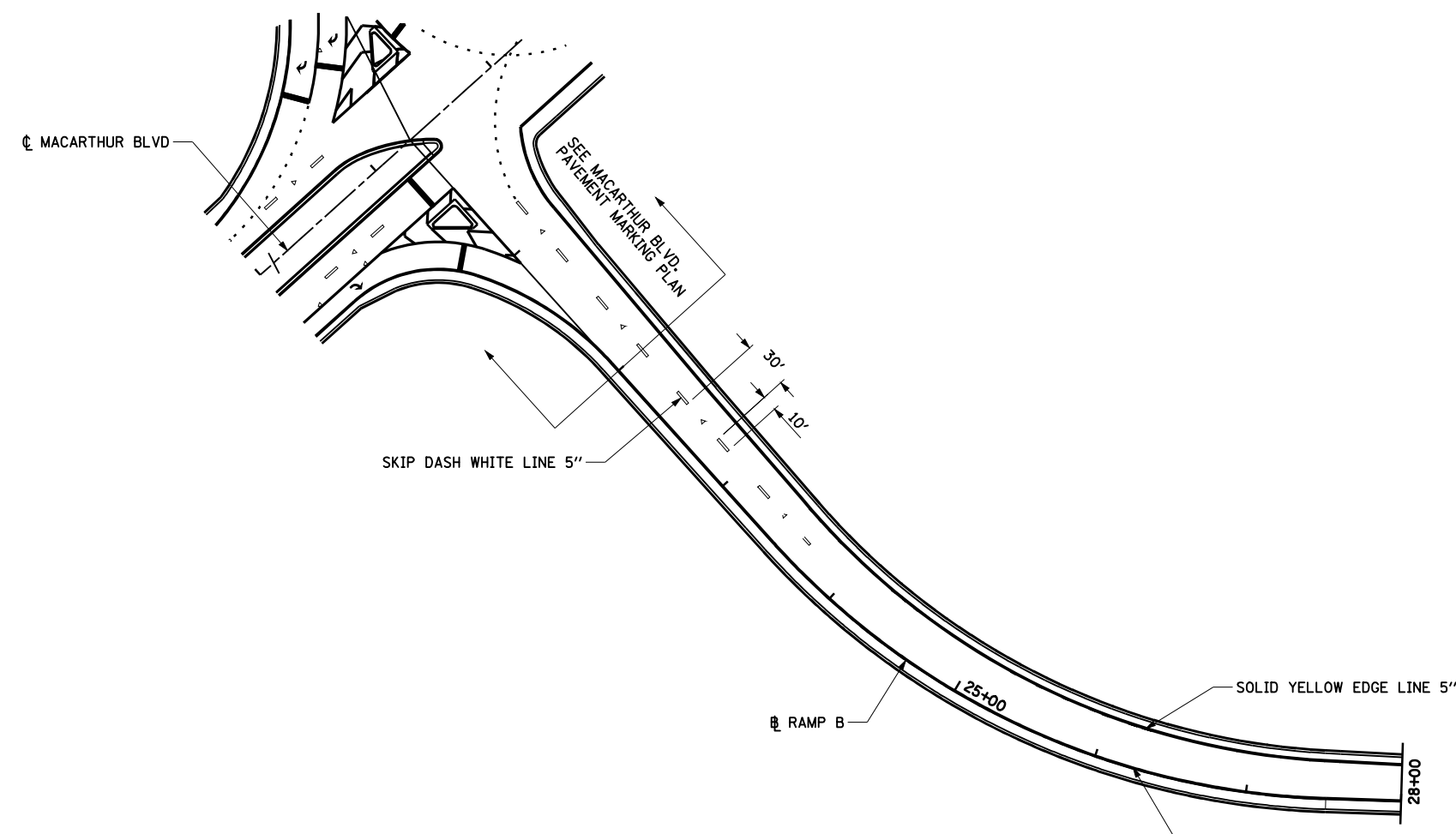
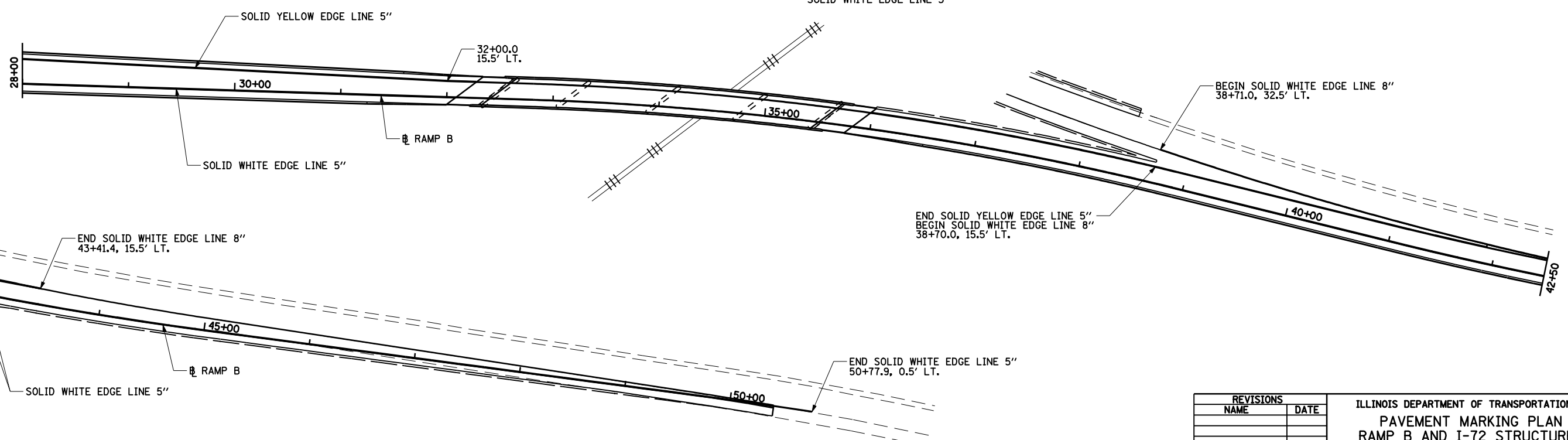
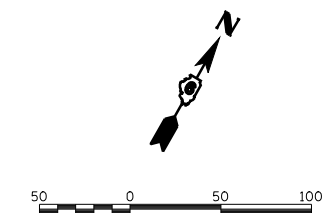


FAU ROUTE	SECTION	COUNTY	TOTAL SHEETS	SHEET NO.
8071	*	SANGAMON	425	210
STA.		TO STA.		
FED. ROAD DIST. NO.	ILLINOIS	FED. AID PROJECT		
(84-9) RS-6; (G)Z *				



PROPOSED I-72 STRUCTURE MARKING



NOTE
SEE PAVEMENT MARKING DETAIL SHEET
FOR ADDITIONAL PAVEMENT MARKING
AND RAISED REFLECTIVE PAVEMENT MARKING
LAYOUT AND MATERIALS.

REVISIONS	
NAME	DATE

ILLINOIS DEPARTMENT OF TRANSPORTATION
PAVEMENT MARKING PLAN
RAMP B AND I-72 STRUCTURES
SECTION
(84-9) RS-6; (G)Z
SANGAMON COUNTY, ILLINOIS
SCALE: VERT. _____
HORIZ. _____
DATE: Mar-20-2008 09:37:11AM
DRAWN BY: JAP
CHECKED BY: JWM