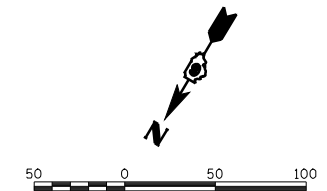
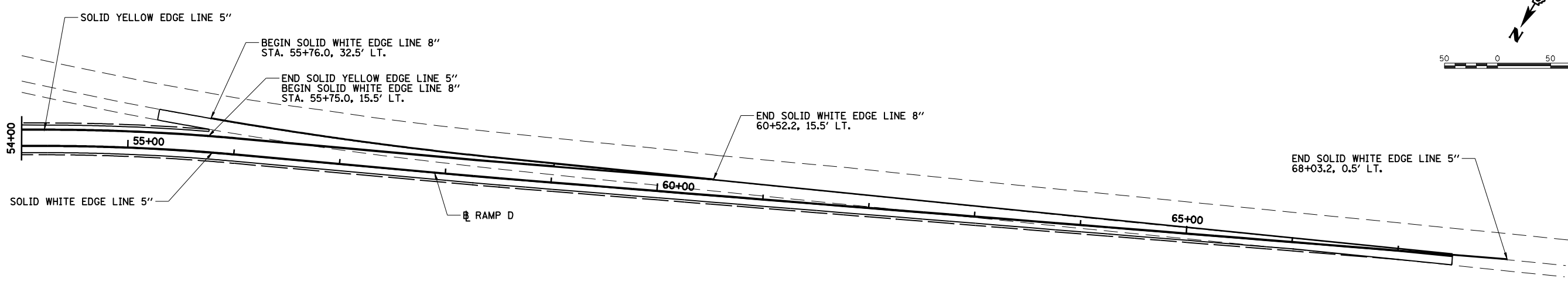
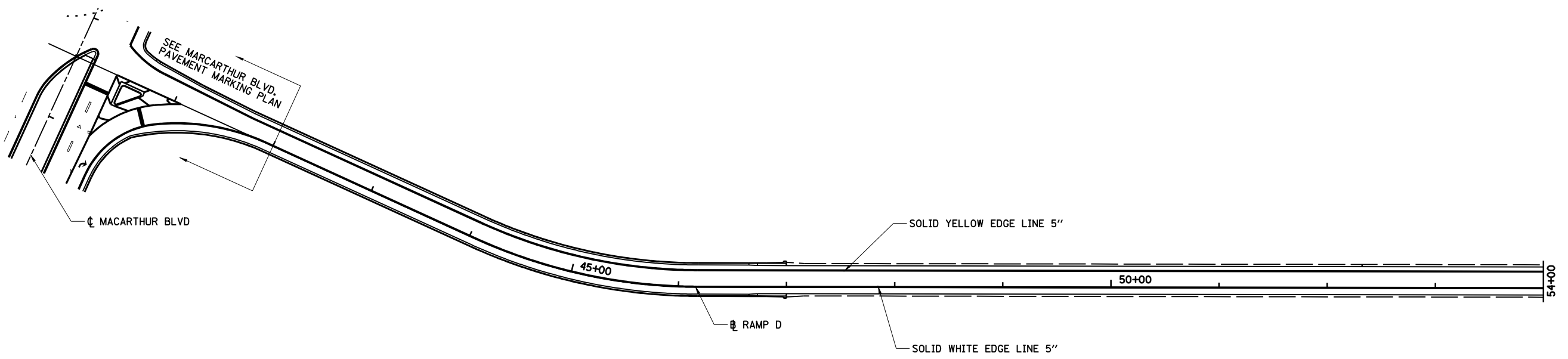


FAU ROUTE	SECTION	COUNTY	TOTAL SHEETS	SHEET NO.
8071	*	SANGAMON	425	212
STA.		TO STA.		
FED. ROAD DIST. NO.	ILLINOIS	FED. AID PROJECT		
(84-9) RS-6; (G)Z *				



NOTE  
SEE PAVEMENT MARKING DETAIL SHEET  
FOR ADDITIONAL PAVEMENT MARKING  
AND RAISED REFLECTIVE PAVEMENT MARKING  
LAYOUT AND MATERIALS.

REVISIONS	
NAME	DATE

ILLINOIS DEPARTMENT OF TRANSPORTATION  
PAVEMENT MARKING PLAN  
RAMP D  
SECTION  
(84-9) RS-6; (G)Z  
SANGAMON COUNTY, ILLINOIS  
SCALE: VERT. \_\_\_\_\_  
HORIZ. \_\_\_\_\_  
DATE Mar-20-2008 09:37:22AM DRAWN BY JAP  
CHECKED BY JWM