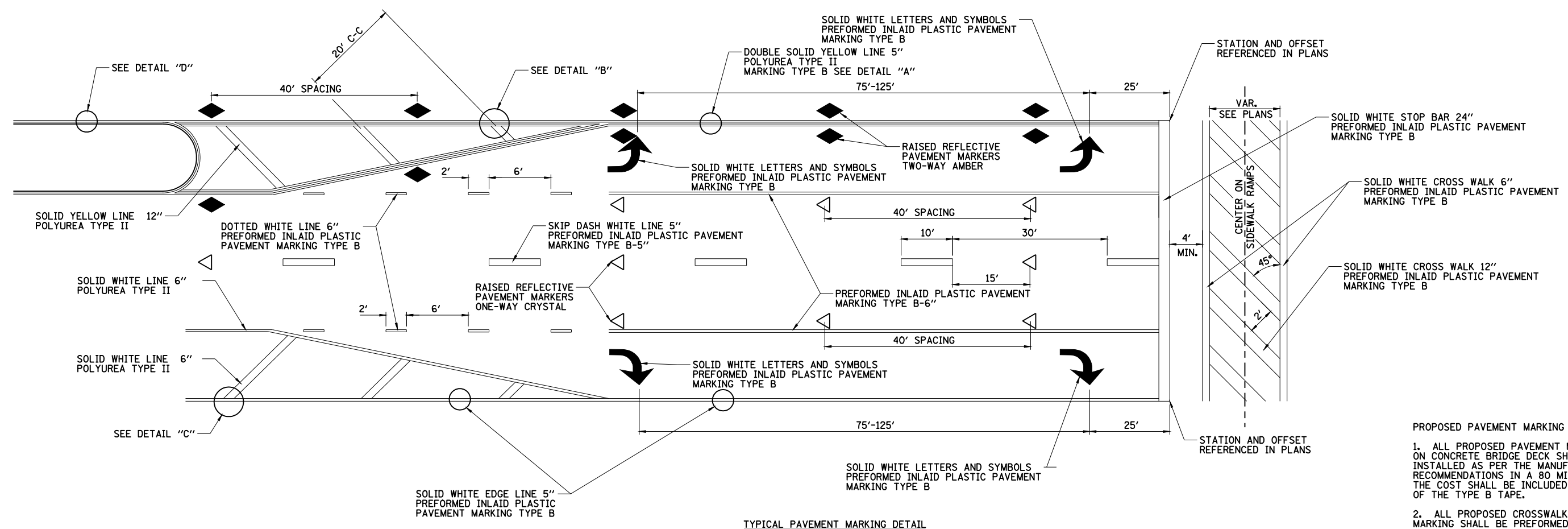
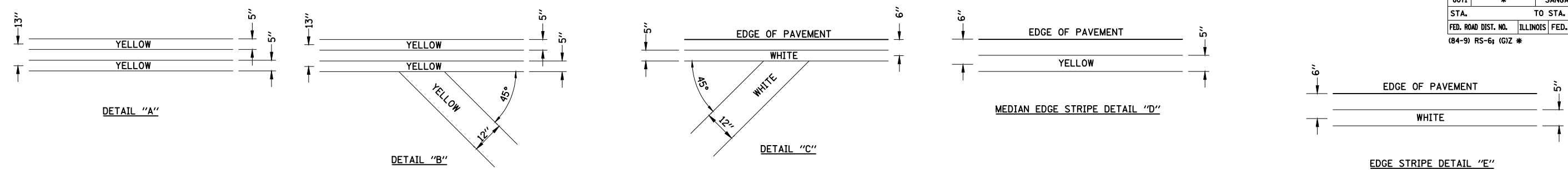
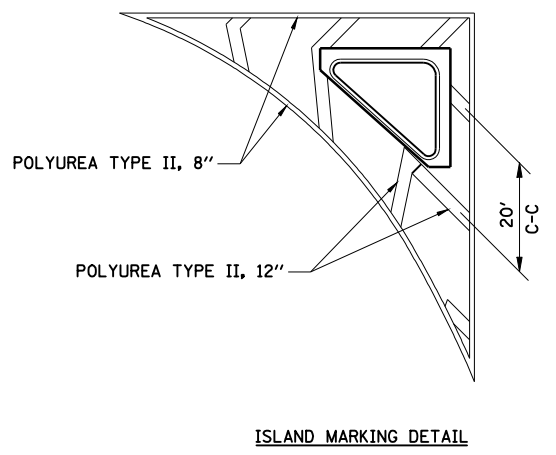


FAU ROUTE	SECTION	COUNTY	TOTAL SHEETS	SHEET NO.
8071	*	SANGAMON	425	214
STA.		TO STA.		
FED. ROAD DIST. NO.		ILLINOIS	FED. AID PROJECT	
(84-9) RS-6; (G)Z *				



TYPICAL PAVEMENT MARKING DETAIL

- PROPOSED PAVEMENT MARKING NOTES
1. ALL PROPOSED PAVEMENT MARKING ON CONCRETE BRIDGE DECK SHALL BE INSTALLED AS PER THE MANUFACTURERS RECOMMENDATIONS IN A 80 MIL GROOVE. THE COST SHALL BE INCLUDED IN THE PRICE OF THE TYPE B TAPE.
  2. ALL PROPOSED CROSSWALK PAVEMENT MARKING SHALL BE PERFORMED INLAID PLASTIC PAVEMENT MARKING TYPE B.



ISLAND MARKING DETAIL

© Copyright Hanson Professional Services Inc. \$MS\_YEARS  
**HANSON**

LAYOUT	CLG	09/17/07
DRAWN	CLG	09/17/07
REVIEWED	JMM	09/17/07

REVISIONS	
NAME	DATE

ILLINOIS DEPARTMENT OF TRANSPORTATION  
 PAVEMENT MARKING PLAN  
 DETAILS  
 SECTION  
 (84-9) RS-6; (G)Z  
 SANGAMON COUNTY, ILLINOIS

SCALE: VERT. \_\_\_\_\_  
 HORIZ. \_\_\_\_\_  
 DATE: Mar-20-2008 09:37:29AM

DRAWN BY: JAP  
 CHECKED BY: JMM