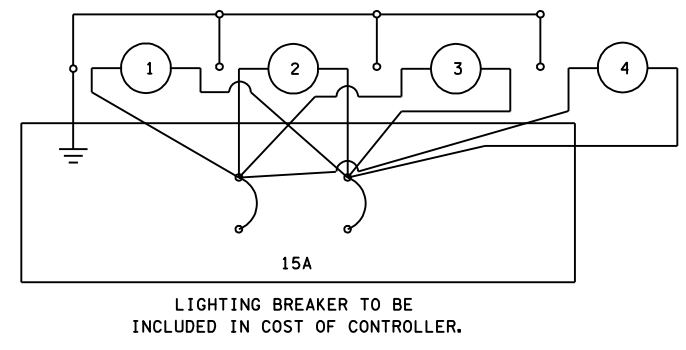
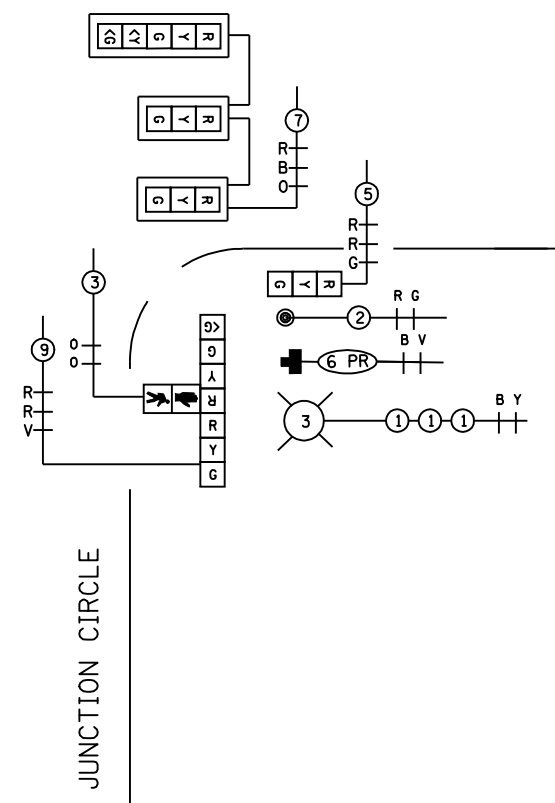
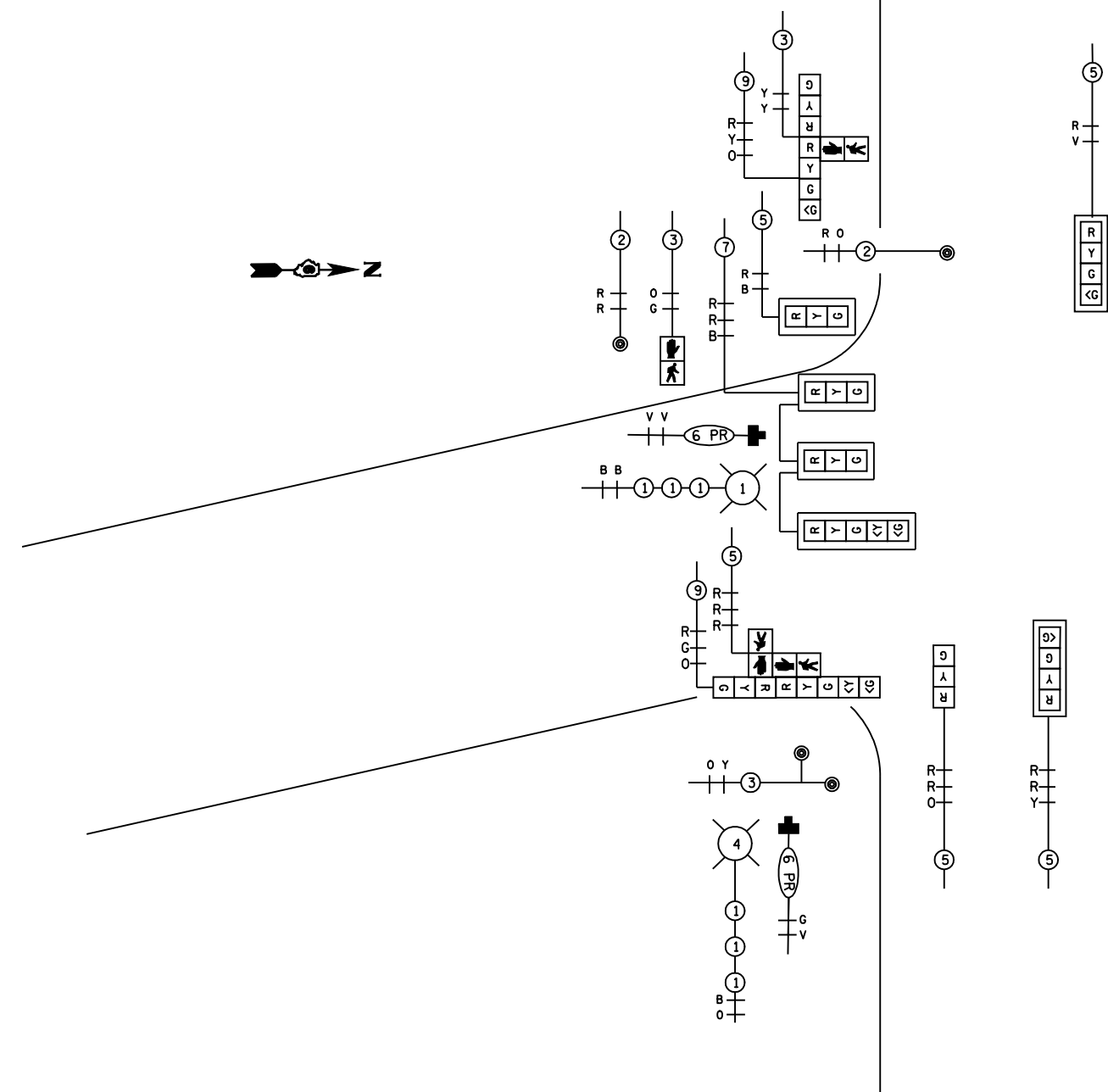
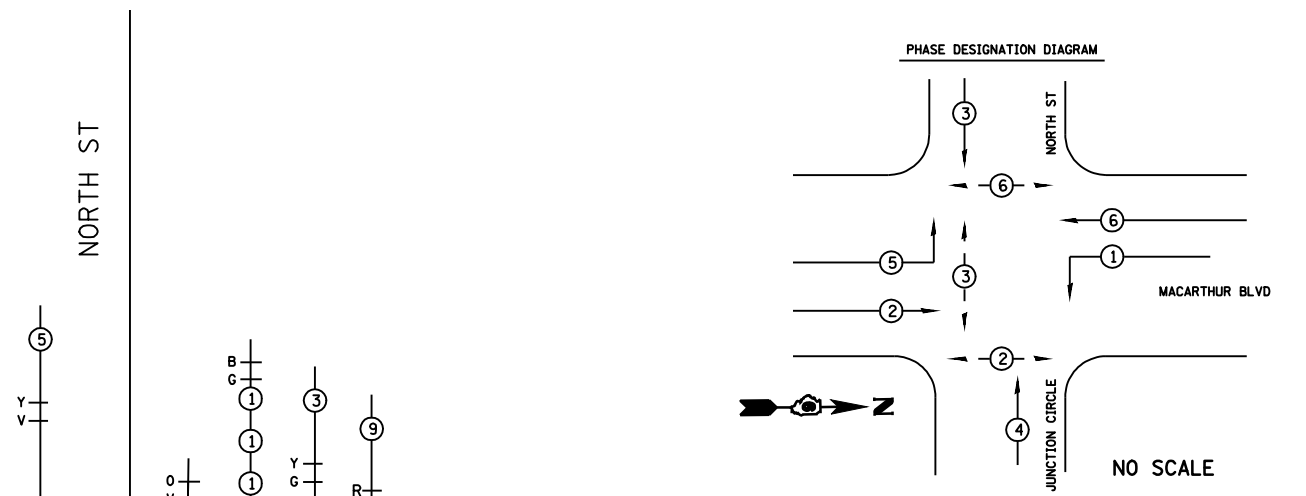
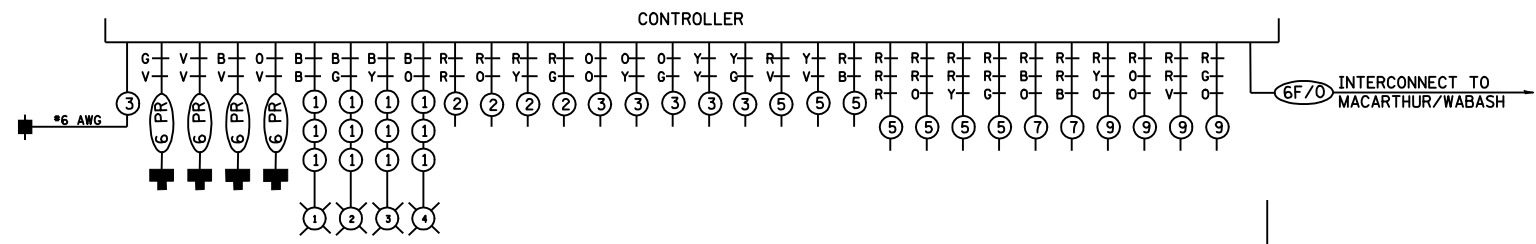


FAU RTE.	SECTION	COUNTY	TOTAL SHEETS	SHEET NO.
8071	*	SANGAMON	425	262

STA. TO STA.
FED. ROAD DIST. NO. ILLINOIS FED. AID PROJECT
* (84-9)RS-6; (G)Z



Apr-09-2008 09:45:34M #FILE*

LAYOUT	IDOT	007/07/06
DRAWN	IDOT	007/07/06
REVIEWED	IDOT	007/07/06

REVISIONS	
NAME	DATE

ILLINOIS DEPARTMENT OF TRANSPORTATION
PROPOSED CABLE DIAGRAM
MACARTHUR BLVD & NORTH ST. / JUNCTION CIRCLE
SANGAMON COUNTY
SCALE: VERT. HORIZ.
DATE: DEC. 2004
DRAWN BY: KDA
CHECKED BY: IDOT