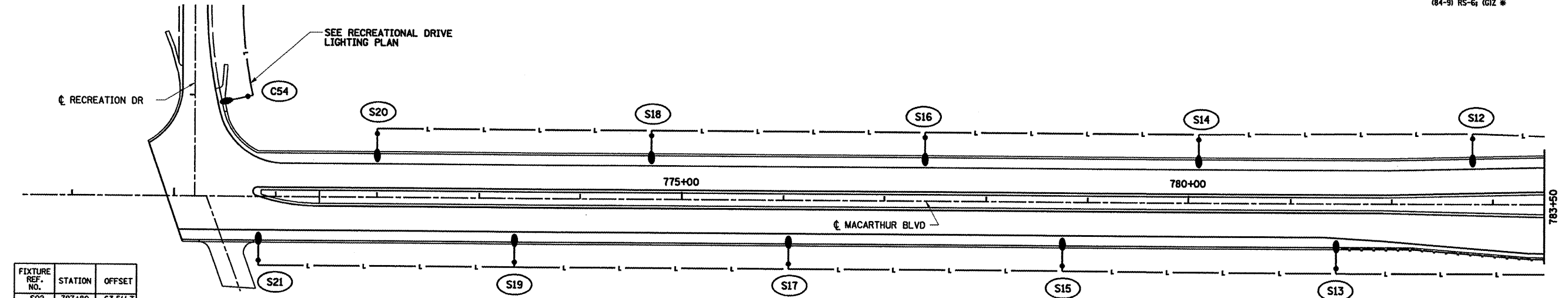
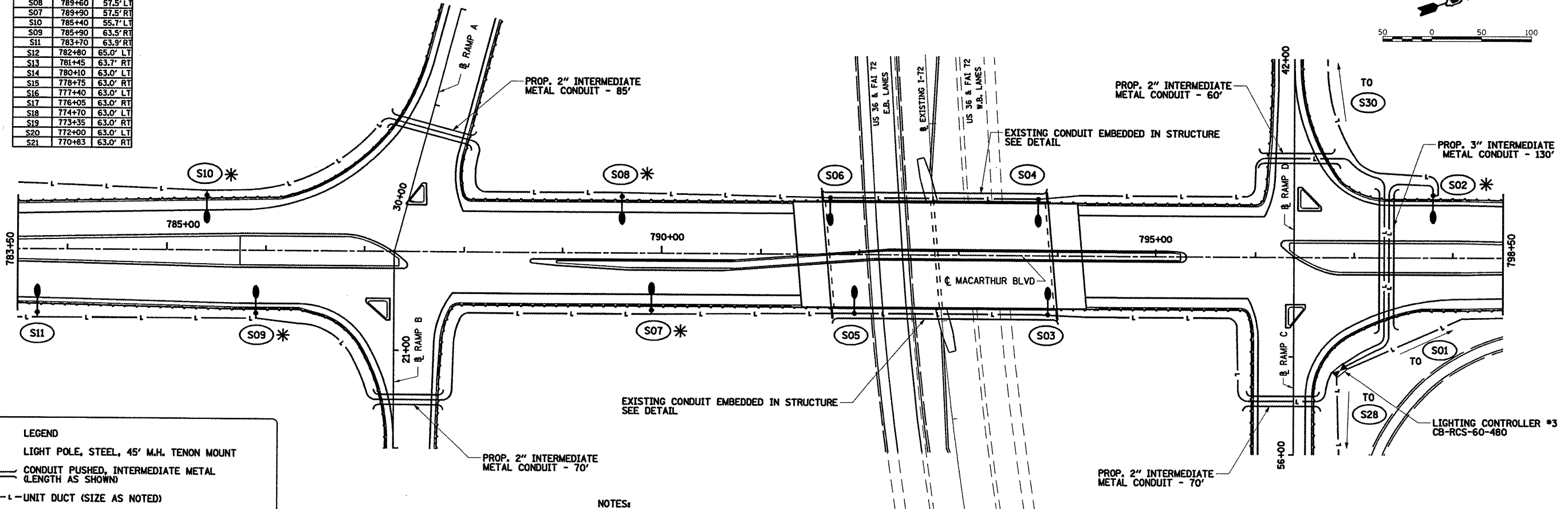



CONTRACT #72679

FAU ROUTE	SECTION	COUNTY	TOTAL SHEETS	SHEET NO.
8071	#	SANGAMON	425	276
STA.		TO STA.		
FED. ROAD DIST. NO.		ILLINOIS FED. AID PROJECT		
(84-9) RS-6; (G)Z #				



FIXTURE REF. NO.	STATION	OFFSET
S02	797+80	63.5' LT
S04	793+80	STRUCT.
S03	793+90	STRUCT.
S06	791+70	STRUCT.
S05	791+95	STRUCT.
S08	789+60	57.5' LT
S07	789+90	57.5' RT
S10	785+40	55.7' LT
S09	785+90	63.5' RT
S11	783+70	63.9' RT
S12	782+80	65.0' LT
S13	781+45	63.7' RT
S14	780+10	63.0' LT
S15	778+75	63.0' RT
S16	777+40	63.0' LT
S17	776+05	63.0' RT
S18	774+70	63.0' LT
S19	773+35	63.0' RT
S20	772+00	63.0' LT
S21	770+83	63.0' RT



LEGEND

- LIGHT POLE, STEEL, 45' M.H. TENON MOUNT
- CONDUIT PUSHED, INTERMEDIATE METAL (LENGTH AS SHOWN)
- UNIT DUCT (SIZE AS NOTED)
- ⊠ LIGHTING CONTROLLER
- C01 CITY FIXTURE REFERENCE NUMBER (SEE TABLE)
- S01 STATE FIXTURE REFERENCE NUMBER (SEE TABLE)
- * CONCRETE SPECIAL FOUNDATION - 8' DEPTH

- NOTES:**
- SEE LIGHTING DETAIL SHEET 1 FOR CIRCUIT DESIGNATION, UNIT DUCT SIZE AND FIXTURE WATTAGE.
 - ALL PROPOSED LIGHT POLE FOUNDATIONS ARE 6' METAL - UNLESS OTHERWISE INDICATED.
 - DISTRICT WILL PROVIDE THE NUMBERING SCHEME FOR INSTALLING POLE NUMBERS ON INTERCHANGE POLES.

REVISIONS	
NAME	DATE

ILLINOIS DEPARTMENT OF TRANSPORTATION
LIGHTING PLAN
MACARTHUR BOULEVARD - 1
SECTION
 (84-9) RS-6; (G)Z
 SANGAMON COUNTY, ILLINOIS

SCALE: VERT. _____
 HORIZ. _____
 DATE May-16-2008 01:27:08PM

DRAWN BY JAP
 CHECKED BY JWM

© Copyright Hanson Professional Services Inc. \$MS_YEARS
HANSON

May-16-2008 01:27:08PM
 #FILES