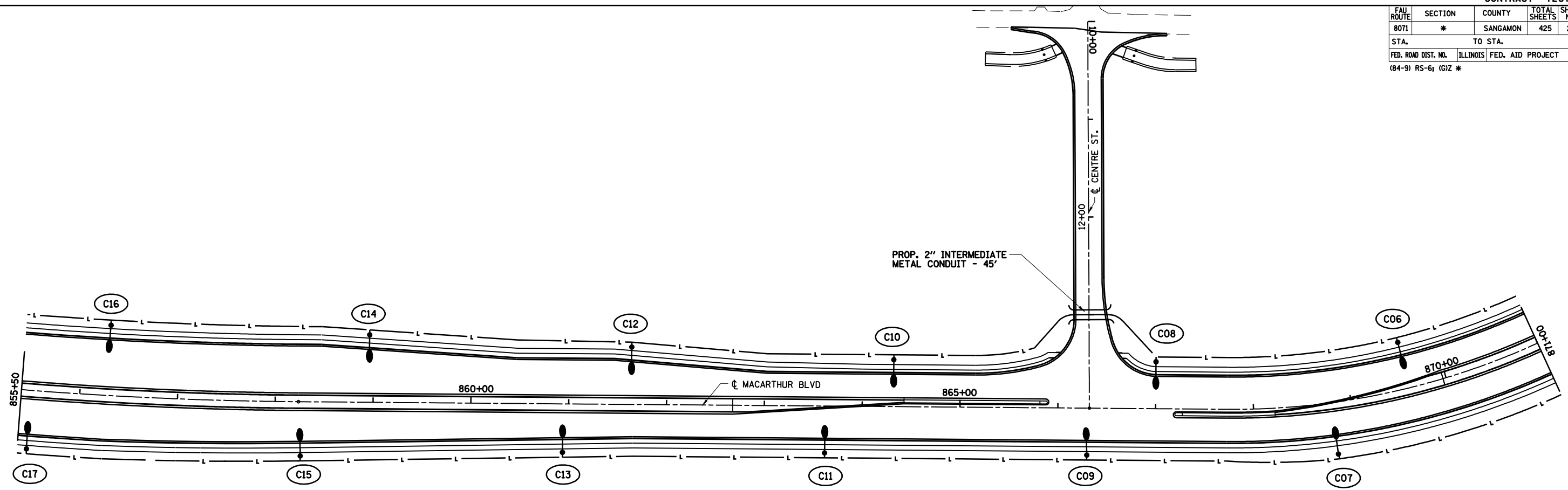


FAU ROUTE	SECTION	COUNTY	TOTAL SHEETS	SHEET NO.
8071	*	SANGAMON	425	279
STA.		TO STA.		
FED. ROAD DIST. NO.	ILLINOIS	FED. AID PROJECT		
(84-9) RS-6; (G)Z *				

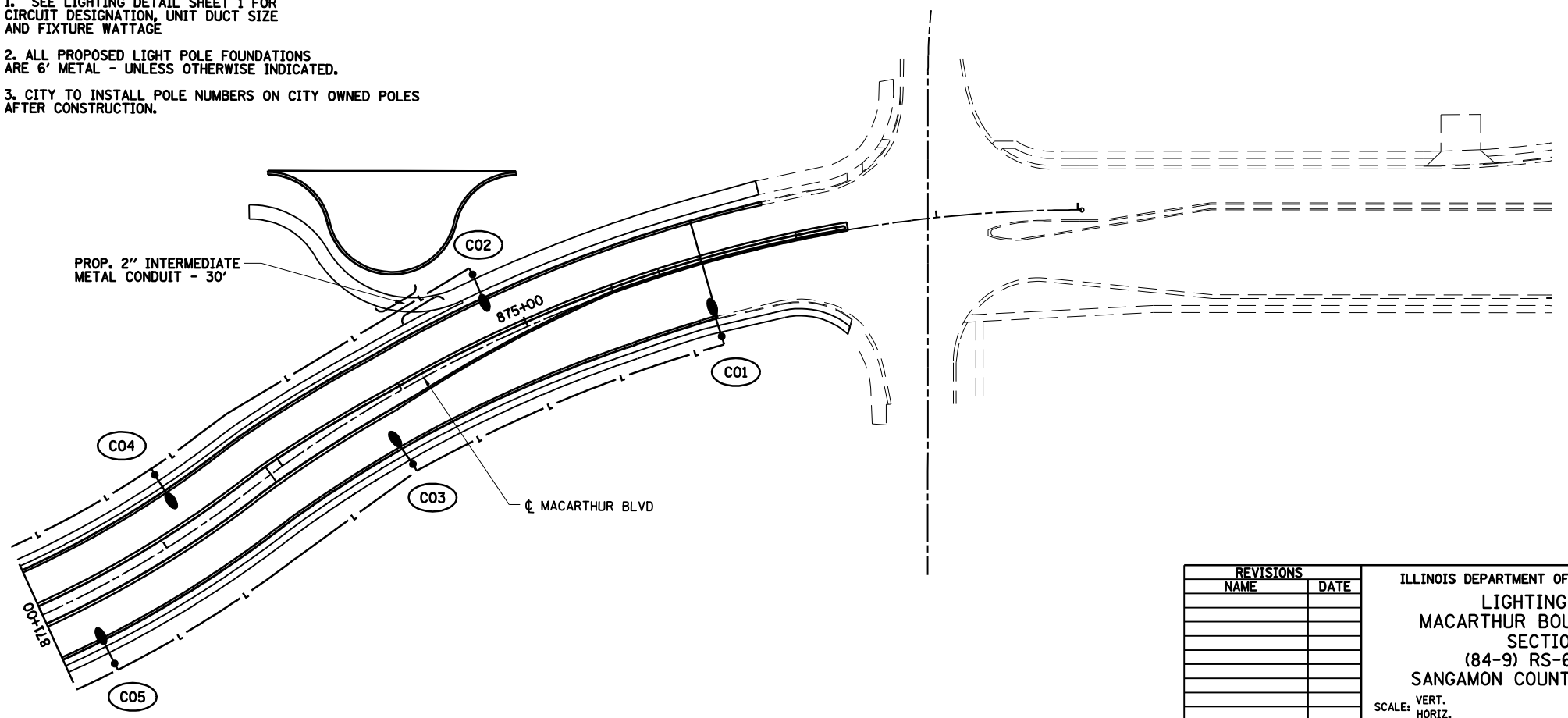
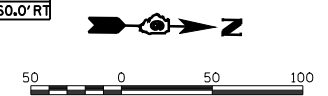


LEGEND

- LIGHT POLE, STEEL, 45' M.H. TENON MOUNT
- CONDUIT PUSHED, INTERMEDIATE METAL (LENGTH AS SHOWN)
- UNIT DUCT (SIZE AS NOTED)
- LIGHTING CONTROLLER
- CITY FIXTURE REFERENCE NUMBER (SEE TABLE)
- STATE FIXTURE REFERENCE NUMBER (SEE TABLE)
- CONCRETE SPECIAL FOUNDATION - 8' DEPTH

- NOTES:**
- SEE LIGHTING DETAIL SHEET 1 FOR CIRCUIT DESIGNATION, UNIT DUCT SIZE AND FIXTURE WATTAGE
 - ALL PROPOSED LIGHT POLE FOUNDATIONS ARE 6' METAL - UNLESS OTHERWISE INDICATED.
 - CITY TO INSTALL POLE NUMBERS ON CITY OWNED POLES AFTER CONSTRUCTION.

FIXTURE REF. NO.	STATION	OFFSET
C01	876+30	53.4' RT
C02	874+80	49.5' LT
C03	873+80	49.3' RT
C04	872+20	48.0' LT
C05	871+30	53.0' RT
C06	869+60	48.0' LT
C07	868+80	53.0' RT
C08	867+00	48.0' LT
C09	866+30	48.0' RT
C10	864+32	48.0' LT
C11	863+62	48.0' RT
C12	861+64	58.7' LT
C13	860+94	49.5' RT
C14	858+96	69.0' LT
C15	858+26	55.5' RT
C16	856+28	72.0' LT
C17	855+50	60.0' RT



REVISIONS	
NAME	DATE

ILLINOIS DEPARTMENT OF TRANSPORTATION
LIGHTING PLAN
MACARTHUR BOULEVARD - 4
SECTION
(84-9) RS-6; (G)Z
SANGAMON COUNTY, ILLINOIS

SCALE: VERT. DATE: Apr-30-2008 01:57:07PM
 HORIZ. DATE: Apr-30-2008 01:57:07PM
 DRAWN BY: JAP
 CHECKED BY: JWM