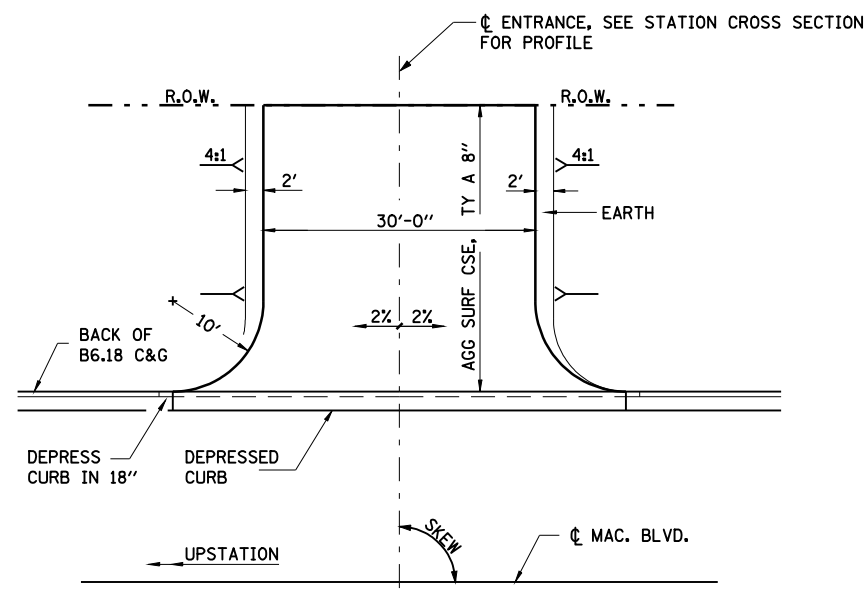
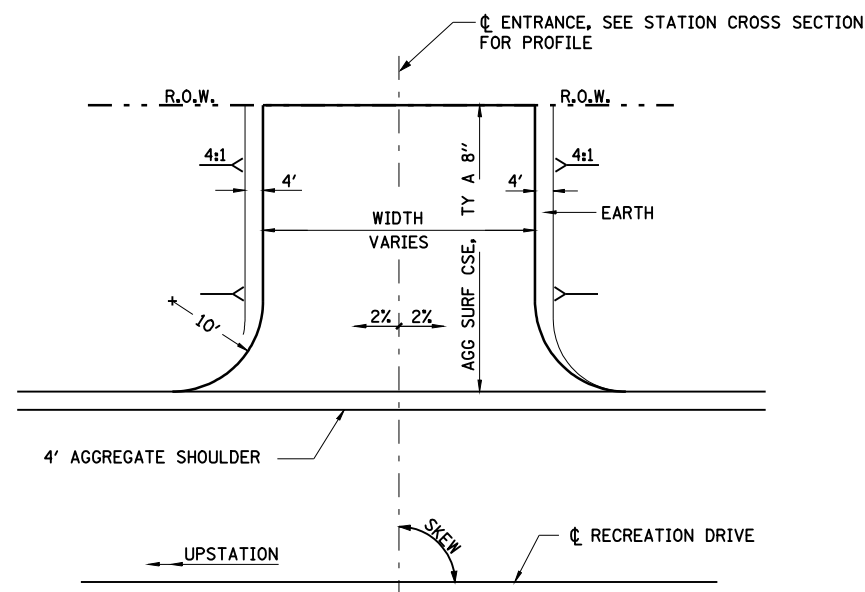


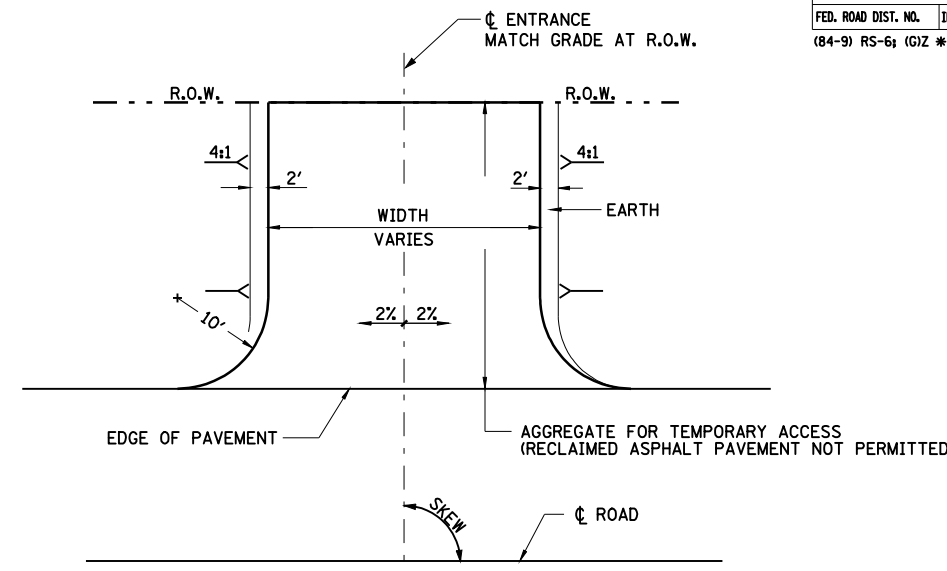
FAU ROUTE	SECTION	COUNTY	TOTAL SHEETS	SHEET NO.
8071	*	SANGAMON	425	293
STA.		TO STA.		
FED. ROAD DIST. NO.		ILLINOIS	FED. AID PROJECT	
(84-9) RS-6; (G)Z *				



TYPICAL FIELD ENTRANCE TYPE 1



TYPICAL FIELD / COMMERCIAL ENTRANCE TYPE 2



TYPICAL FIELD / PRIVATE ENTRANCE TYPE 3

(APPLICABLE TO ENTRANCE ALONG WEST GRAND AVENUE AND HAZEL DELL ROAD AS DIRECTED BY THE ENGINEER)

ENTRANCE SCHEDULE

ROADWAY	STATION	L/R	SKEW	TYPE	WIDTH
MAC. BLVD.	770+31.70	RT.	110°	1	30'
REC. DRIVE	115+00.00	LT.	90°	2	30'
REC. DRIVE	115+00.00	RT.	90°	2	30'
REC. DRIVE	126+15.40	LT.	90°	2	30'
REC. DRIVE	126+85.20	LT.	90°	2	16'

GENERAL NOTES

THE RESIDENT ENGINEER WILL DETERMINE THE EXACT TYPE OF IMPROVEMENT TO BE COMPLETED FOR ALL ENTRANCES. SIDE ROADS AND MAILBOX TURNOUTS ON THIS PROJECT.

THE PLAN DETAILS AND SCHEDULES SHOULD BE USED AS A GUIDE FOR THE ENGINEER TO IMPLEMENT THE FINAL DESIGN. THE ENGINEER MAY DECIDE TO SALVAGE PORTIONS OF THE EXISTING ENTRANCE PAVEMENT STRUCTURE; THEREFORE REDUCING PAY ITEM QUANTITIES. NO ADDITIONAL PAYMENT WILL BE ALLOWED FOR THIS REDUCTION IN QUANTITIES.

ANY WORK THE ENGINEER REQUIRES WHICH IS NOT COVERED BY PAY ITEM CONTAINED IN THE PLANS WILL BE PAID FOR IN ACCORDANCE WITH ARTICLE 109.04 OF THE STANDARD SPECIFICATIONS.



Mar-19-2008 03:19:32PM  
\$FILE\$

LAYOUT	CLG	09/17/07
DRAWN	CLG	09/17/07
REVIEWED	JMM	09/17/07

REVISIONS	
NAME	DATE

ILLINOIS DEPARTMENT OF TRANSPORTATION  
ENTRANCE DETAILS  
FAI-72, MACARTHUR BLVD  
SECTION  
(84-9) RS-6; (G)Z  
SANGAMON COUNTY, ILLINOIS

SCALE: VERT.      DRAWN BY CLG  
          HORIZ.      CHECKED BY JAD  
DATE Mar-19-2008 03:19:32PM