ORIGINAL SURVEY		BY	DATE
NOTE BOOK	SURVEYED		
	PLOTTED		
	TEMPLATE		
	AREAS		
NO.	AREAS CHECKED		

FINAL SURVEY		BY	DATE
NOTE BOOK	SURVEYED		
	PLOTTED		
	TEMPLATE		
	AREAS		
NO.	AREAS CHECKED		

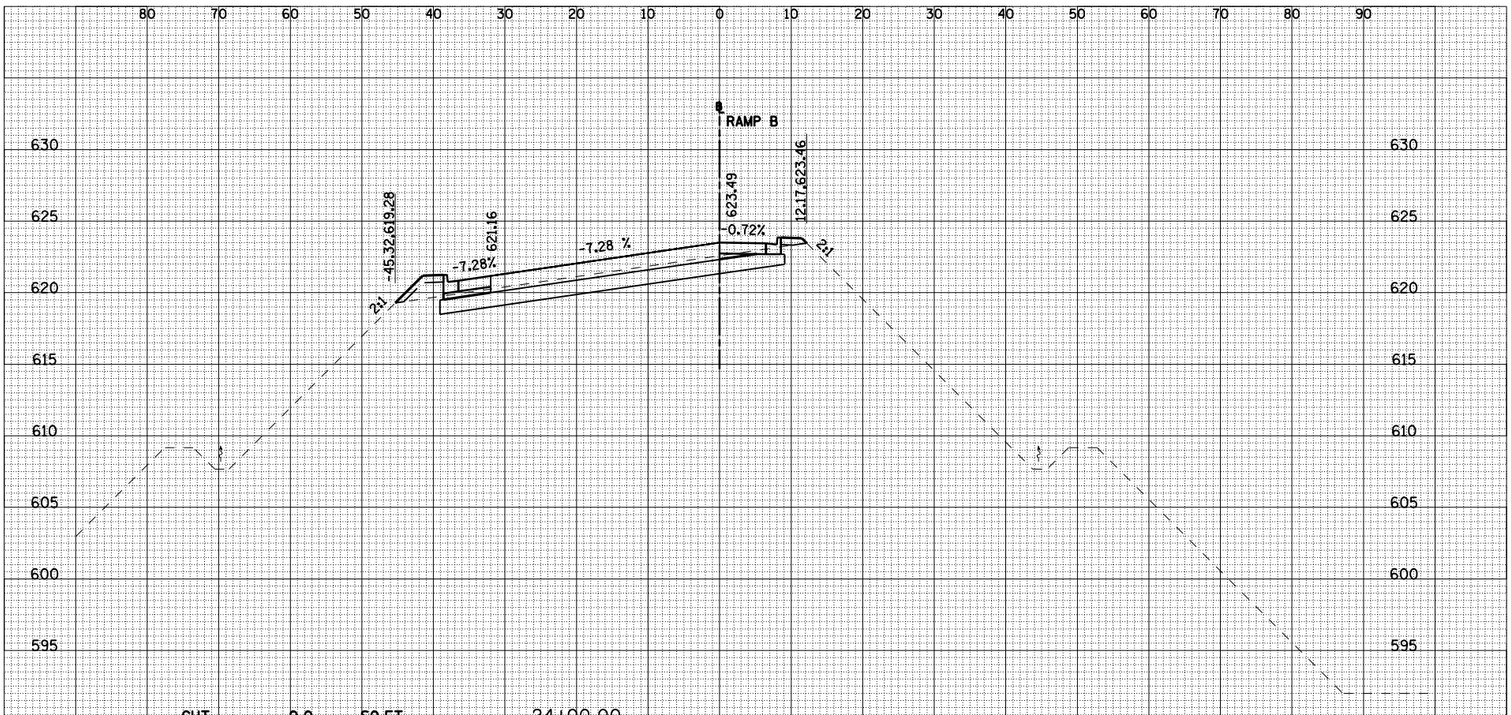

CUT 0.0 SQ.FT.
FILL 4.7 SQ.FT.
TOPSOIL_FILL 4.6 SQ.FT.

24+00.00

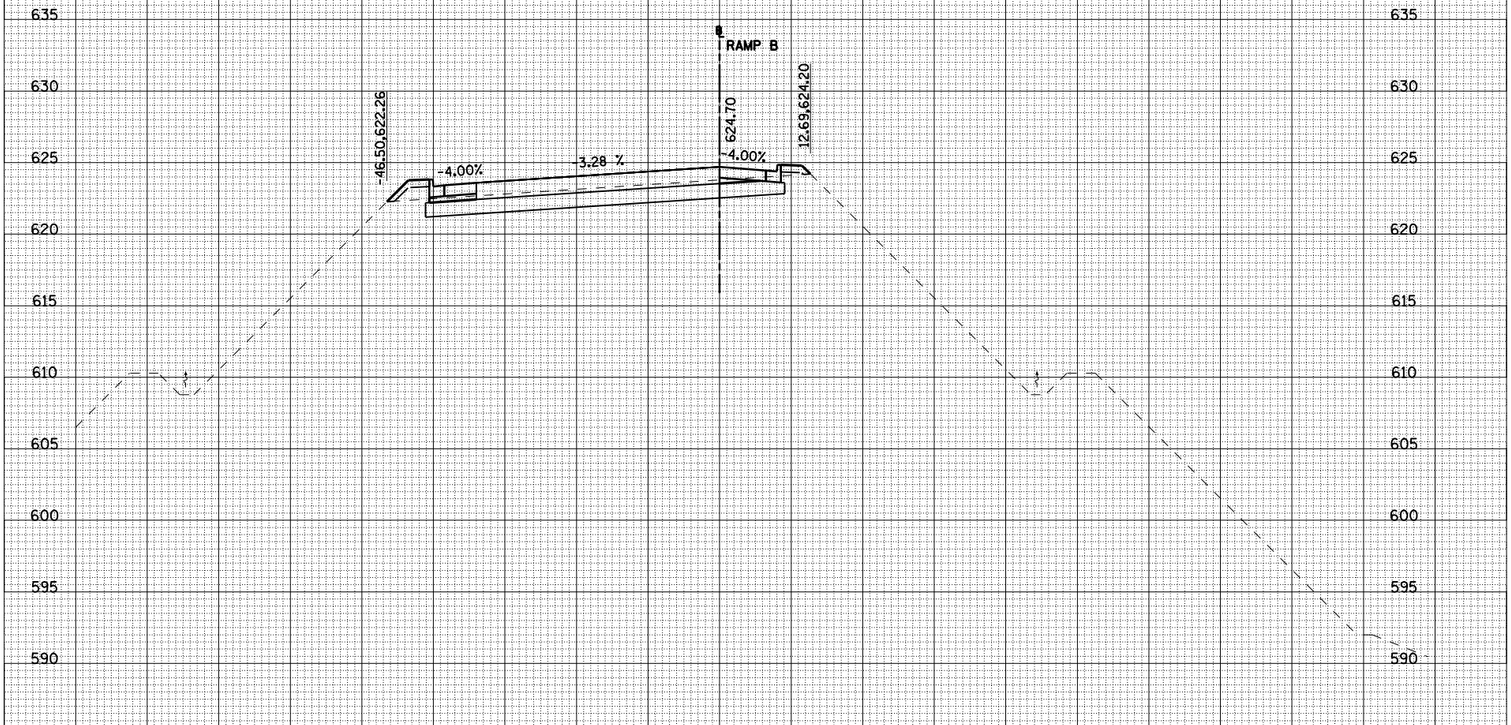

CUT 0.0 SQ.FT.
FILL 4.1 SQ.FT.
TOPSOIL_FILL 4.5 SQ.FT.

23+00.00

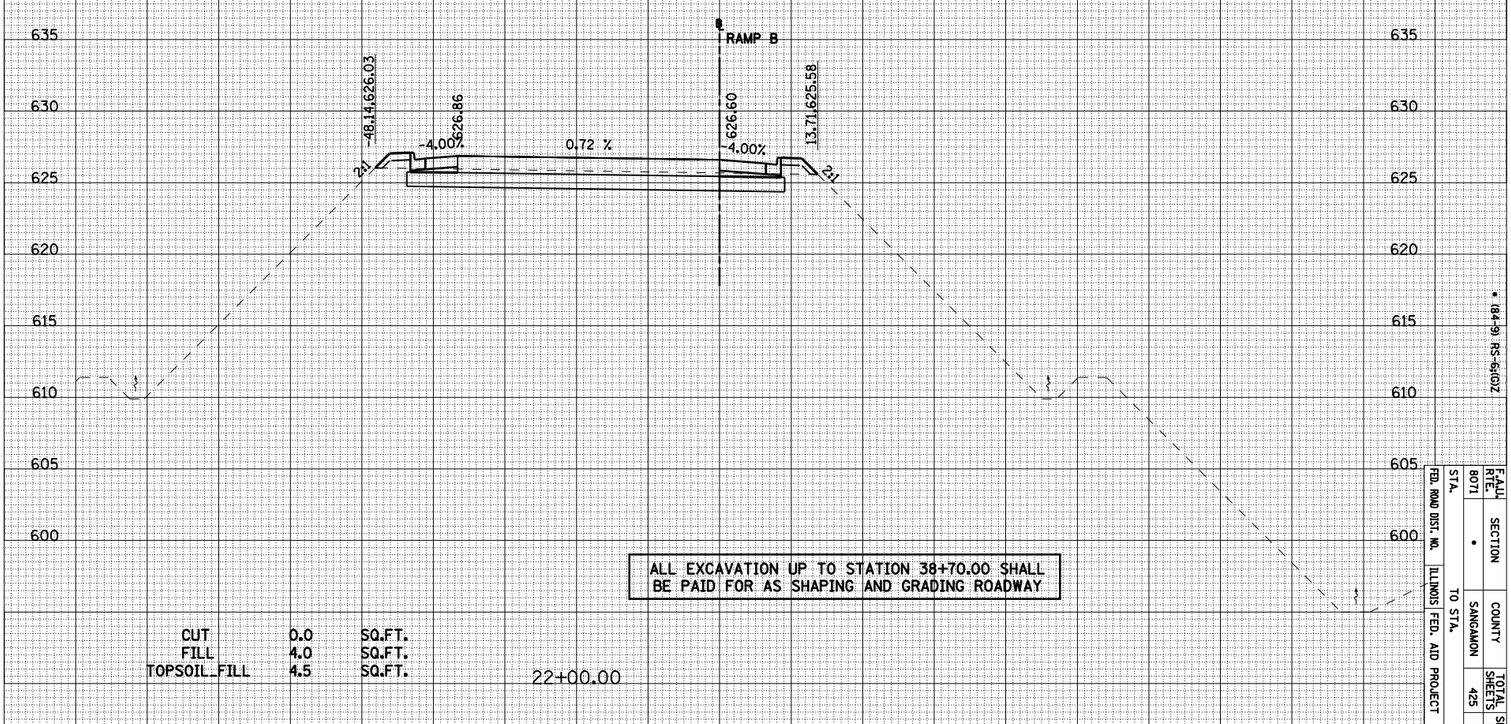

ALL EXCAVATION UP TO STATION 38+70.00 SHALL BE PAID FOR AS SHAPING AND GRADING ROADWAY

CUT 0.0 SQ.FT.
FILL 4.0 SQ.FT.
TOPSOIL_FILL 4.5 SQ.FT.

22+00.00

RAMP B-1

* (84-9) RS-6(10)Z

F.A.U. RTE.	SECTION	COUNTY	TOTAL SHEETS	SHEET NO.
8071	*	SANGAMON	425	336
STA.		TO STA.		
FED. ROAD DIST. NO.	ILLINOIS	FED. AID PROJECT		