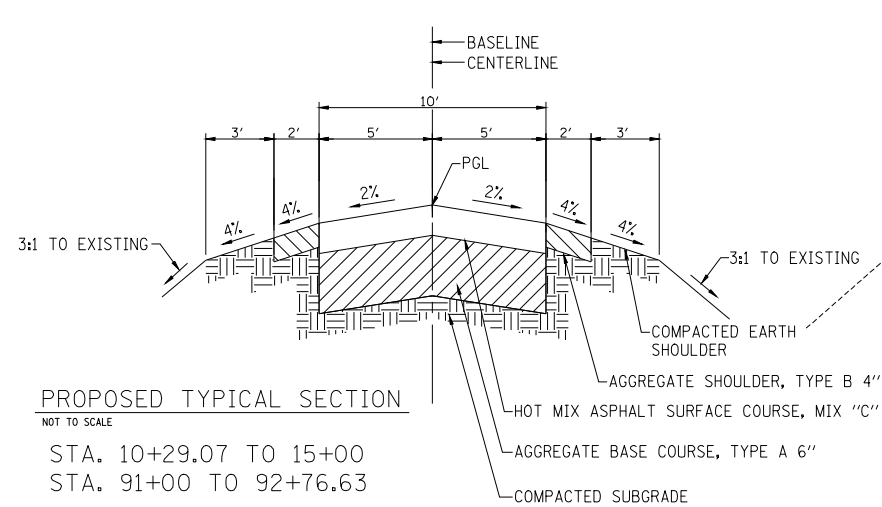


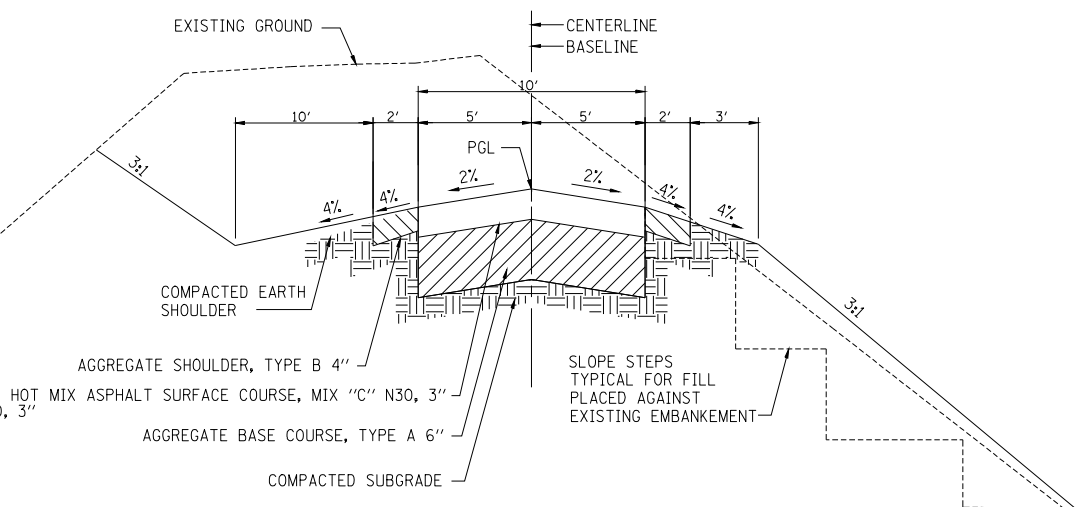
F.A. RTE.	SECTION	COUNTY	TOTAL SHEETS	SHEET NO.
•	••	SANGAMON	425	379

STA. TO STA.
FED. ROAD DIST. NO. - ILLINOIS FED. AID PROJECT

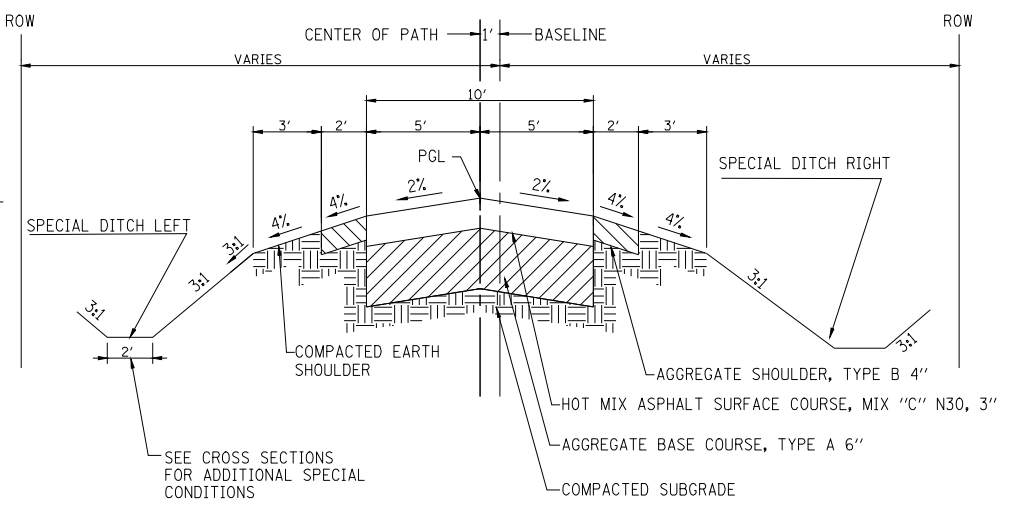
- FAI 72 (I-72) AND FAU 8071 (MACARTHUR BOULEVARD)
- SECTION (84-9) RS-6; (G)Z



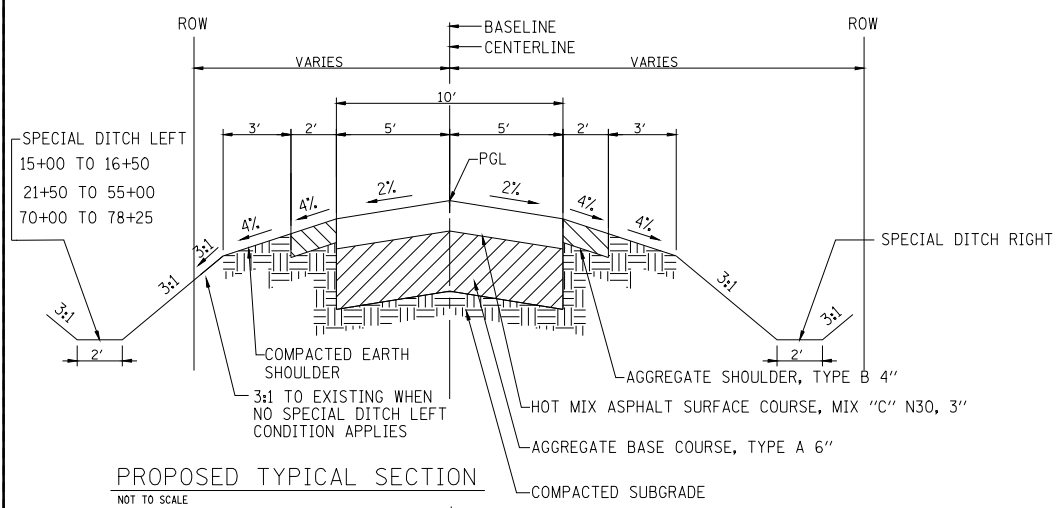
PROPOSED TYPICAL SECTION
NOT TO SCALE
STA. 10+29.07 TO 15+00
STA. 91+00 TO 92+76.63



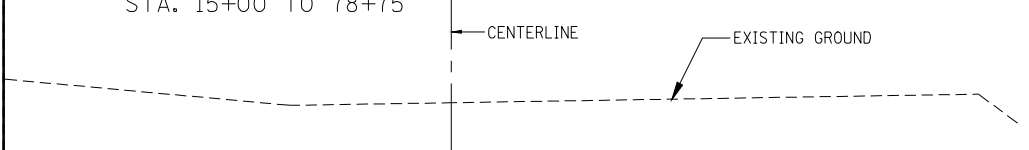
PROPOSED TYPICAL SECTION
NOT TO SCALE
STA. 78+75 TO 79+25
STA. 90+00 TO 91+00



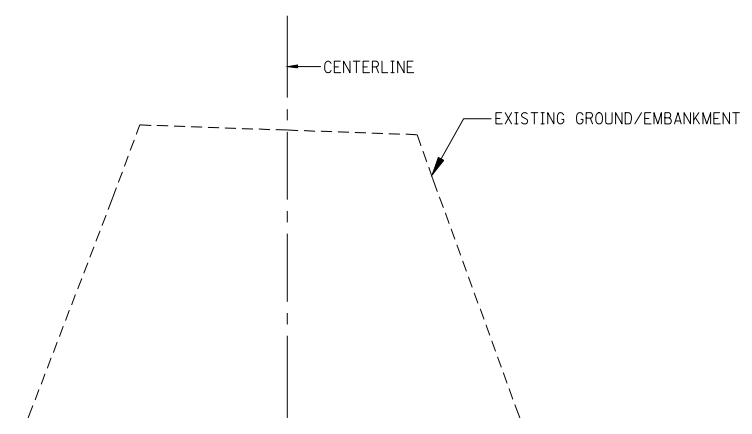
PROPOSED TYPICAL SECTION
NOT TO SCALE
STA. 92+76.63 TO 109+01.64



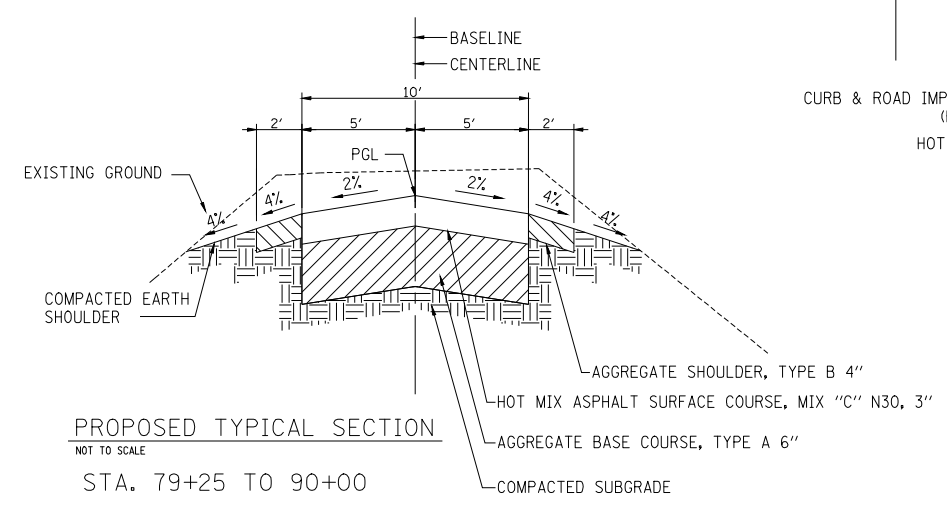
PROPOSED TYPICAL SECTION
NOT TO SCALE
STA. 15+00 TO 78+75



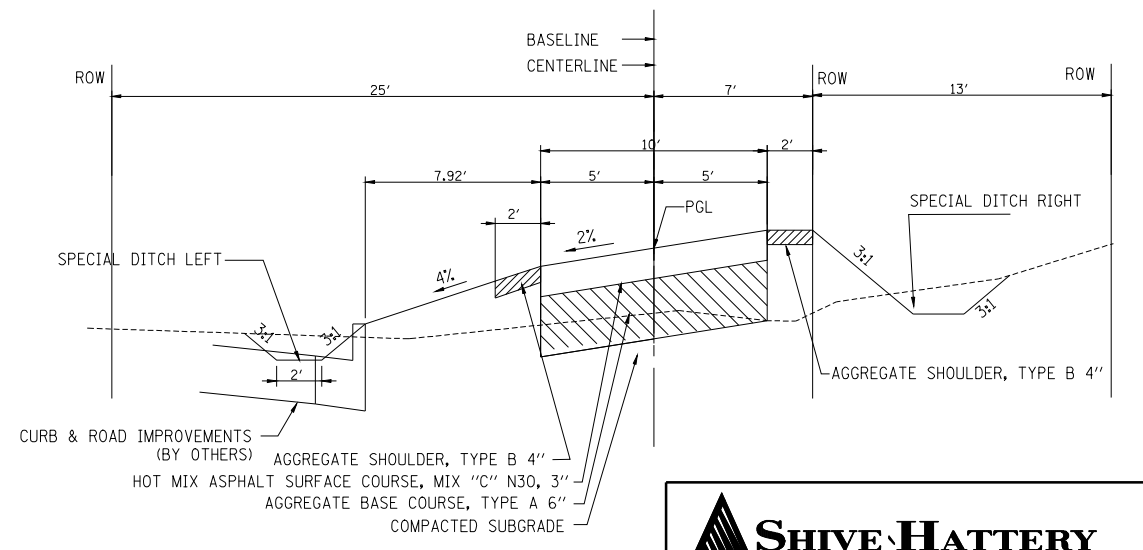
EXISTING TYPICAL SECTION
NOT TO SCALE
STA. 10+29.07 TO 78+50
STA. 90+50 TO 109+01.64



EXISTING TYPICAL SECTION
NOT TO SCALE
STA. 78+50 TO 90+50



PROPOSED TYPICAL SECTION
NOT TO SCALE
STA. 79+25 TO 90+00



PROPOSED TYPICAL SECTION
NOT TO SCALE
200+00.00 TO 214+60.65 LINCOLNSHIRE
300+00.00 TO 313+07.13 LINDBERGH LOOP

REVISIONS	
NAME	DATE

SHIVE HATTERY
Cedar Rapids, IA \ Iowa City, IA \ Des Moines, IA
Moline, IL \ Bloomington, IL \ Chicago, IL
SHIVE-HATTERY, INC. 228 HARTLAND DRIVE BLOOMINGTON, ILLINOIS 62706
PHONE (309) 663-8888 FAX (309) 663-8888
http://www.shive-hattery.com
ILLINOIS PUBLIC WORKS 284-00254

ILLINOIS DEPARTMENT OF TRANSPORTATION
LEGACY POINTE SHARED USE PATH
TYPICAL SECTIONS
SCALE: VERT. NONE
HORIZ. NONE
DATE: 9/08
DRAWN BY: JAB
CHECKED BY: DWS

PLOT DATE = Mar-20-2008 11:44:00AM
 PLOT NAME = C:\Project\6865007\shive-hattery\04-typln.dgn
 PLOT SCALE = 1:18 /IN.
 USER NAME = janghkim