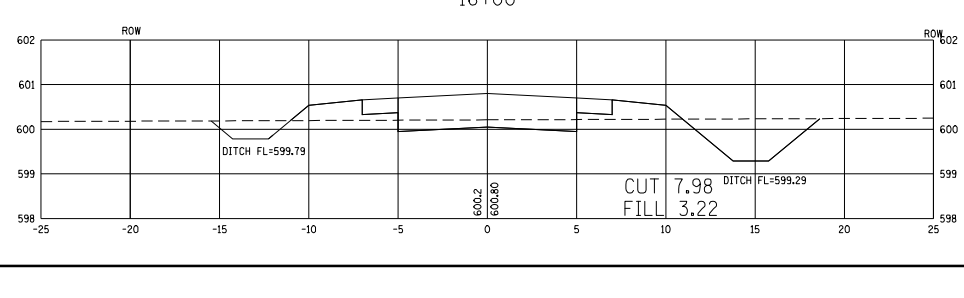
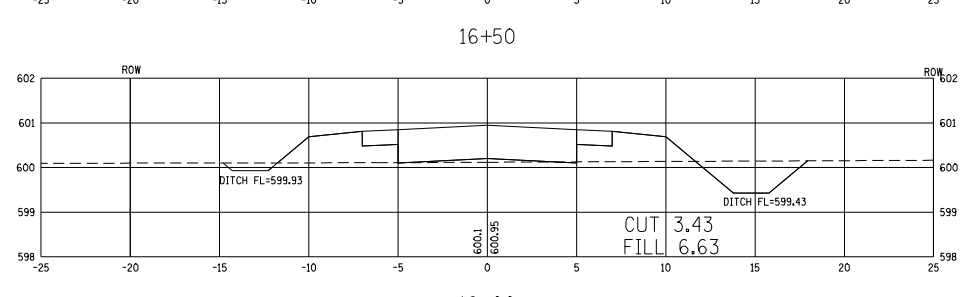
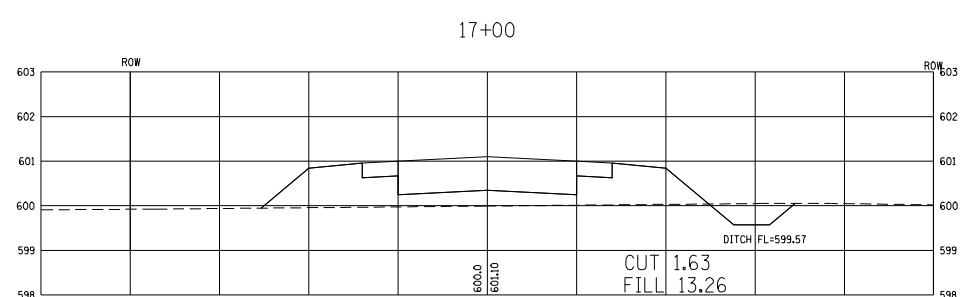
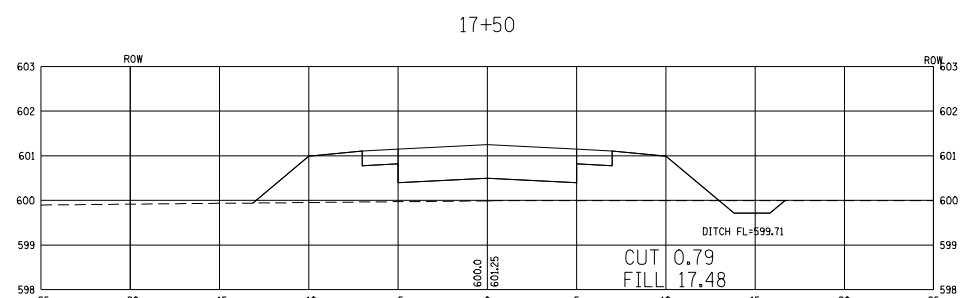
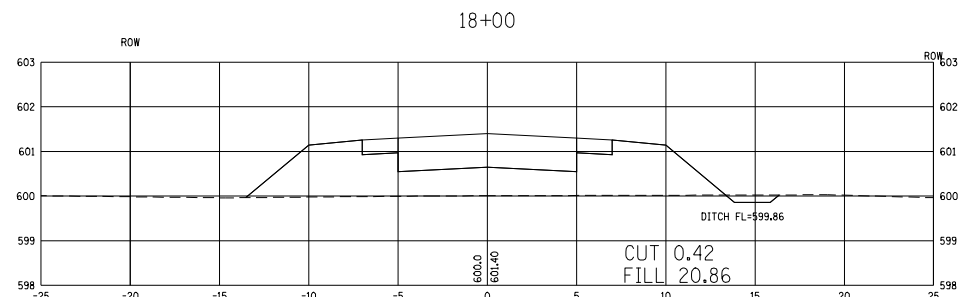
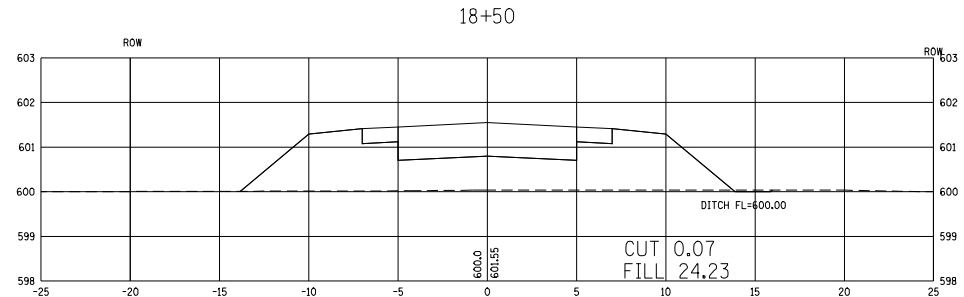
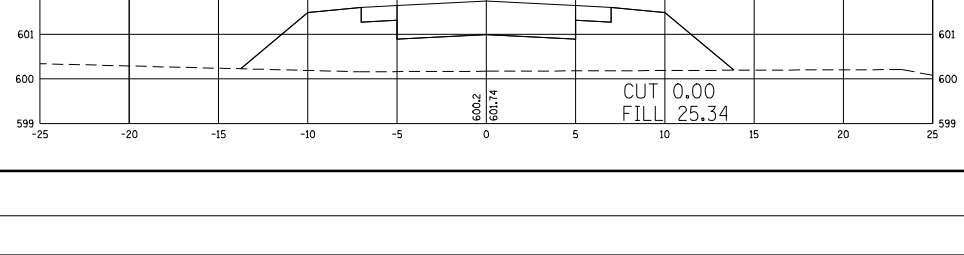
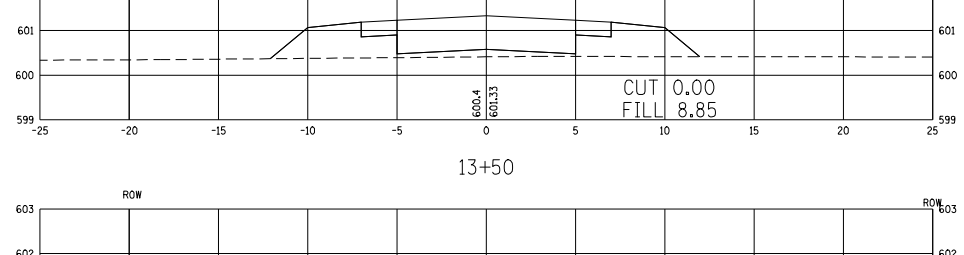
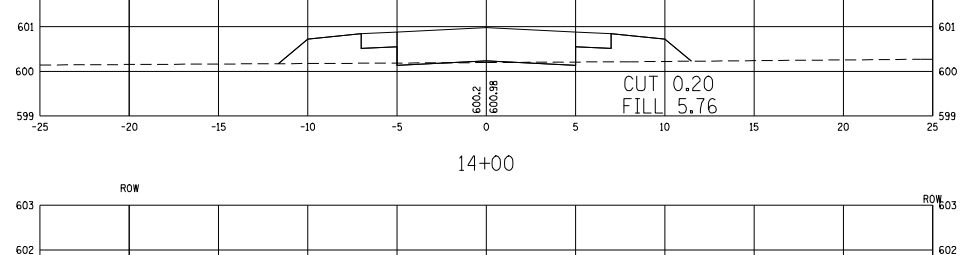
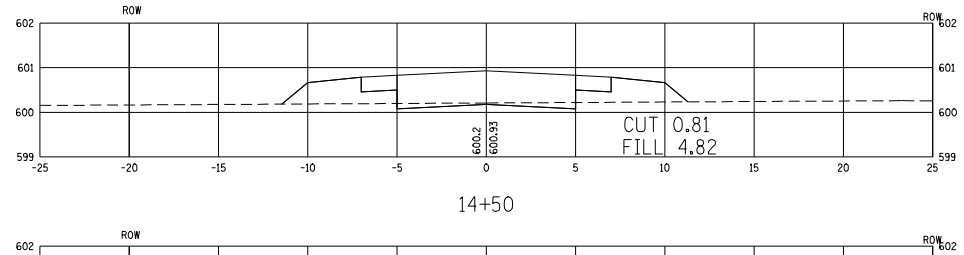
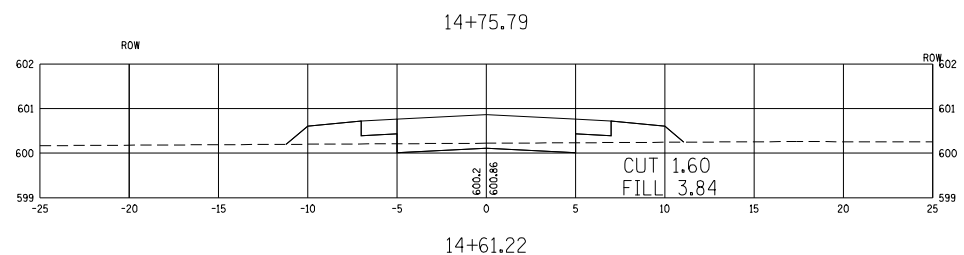
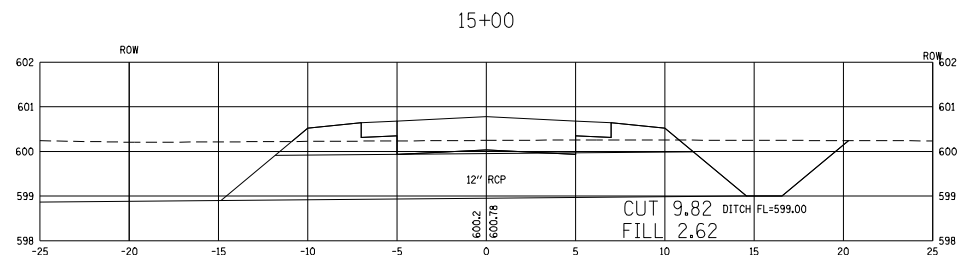
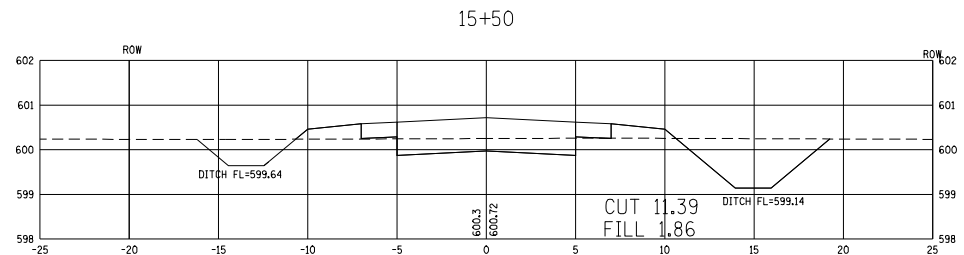


F.A. RTE.	SECTION	COUNTY	TOTAL SHEETS	SHEET NO.
•	••	SANGAMON	425	396
STA. TO STA.				
FED. ROAD DIST. NO. - ILLINOIS			FED. AID PROJECT	

• FAI 72 (I-72) AND FAU 8071 (MACARTHUR BOULEVARD)  
 •• SECTION (84-9) RS-6; (G)Z

21 OF 50



PLAN

DATE	BY
REVIEWED	PLANNED
NOTED	DESIGNED
NOTA BOOK NO.	DATE WHEN CHECKED
NO.	DRAWN BY NAME

PROFILE

DATE	BY
REVIEWED	PLANNED
NOTED	DESIGNED
NOTA BOOK NO.	DATE WHEN CHECKED
NO.	DRAWN BY NAME

FILE NAME - M:\2008-09-11\14-61-22.dwg  
 FILE NAME - C:\ProgramData\Autodesk\LTPlotter\shive-hattery\14-61-22.dwg  
 PLOT SCALE - 2.5 / 1"=50'  
 USER NAME - jwhight

SHIVE-HATTERY, INC. 300 BARLAND DRIVE BLOOMINGTON, ILLINOIS 61710  
 PHONE (309) 892-8899 FAX (309) 892-8908  
<http://www.shive-hattery.com>  
 ILLINOIS PERM. NUMBER 184-000614

REVISIONS	
NAME	DATE

ILLINOIS DEPARTMENT OF TRANSPORTATION  
**LEGACY POINTE SHARED USE PATH**  
**BIKE TRAIL CROSS SECTION**  
 STA. 13+50 to STA. 18+50

SCALE: VERT. 1" = 2'  
 HORIZ. 1" = 50'  
 DATE 8-17-08

DRAWN BY JAB  
 CHECKED BY DWS