CONTRACT NO. 72679

F.A. RTE.	SECTION	COUNTY	TOTAL SHEETS	SHEET NO.
*	**	SANGAMON	425	401
STA.	TO STA.			
FED. ROAD DIST. NO.	ILLINOIS	FED. AID PROJECT		

26 OF 50

* FAI 72 (I-72) AND FAU 8071 (MACARTHUR BOULEVARD)

** SECTION (84-9) RS-6; (G)Z

43+00

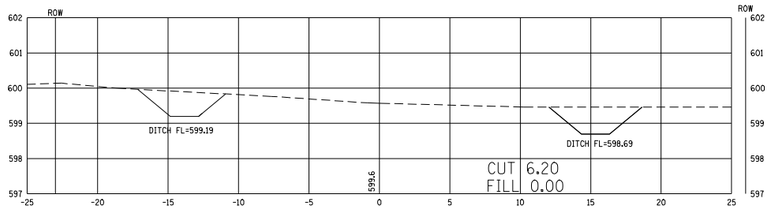

46+00

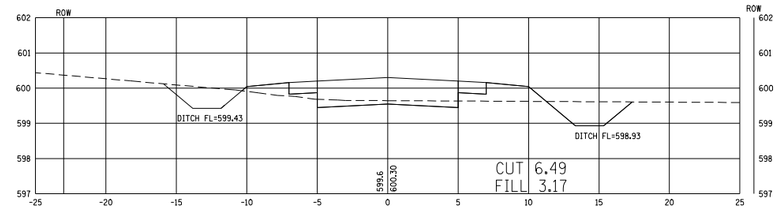

42+50

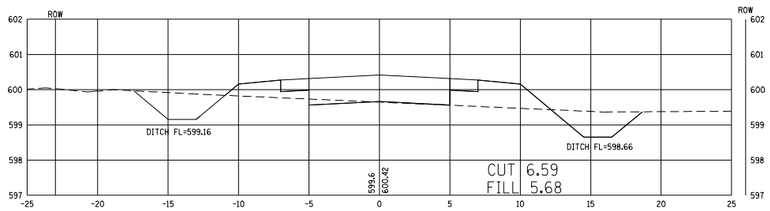

45+50

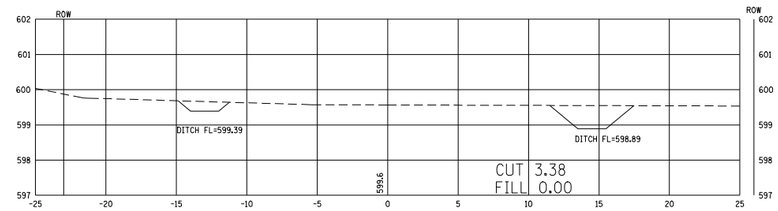

42+00

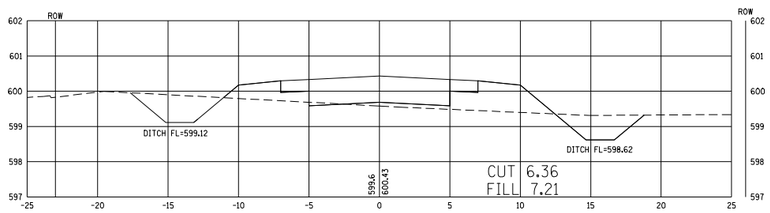

45+00

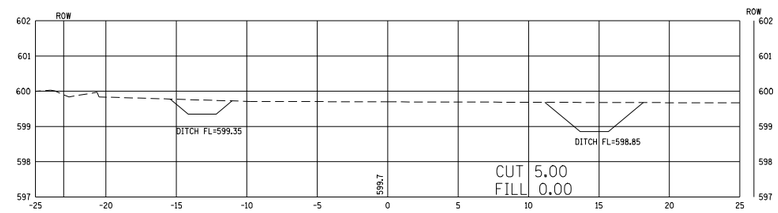

41+50

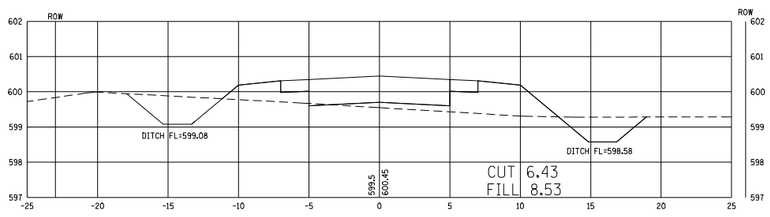

44+50

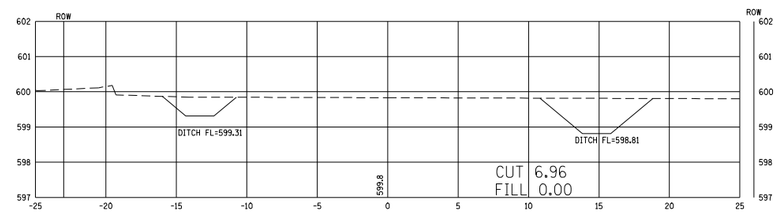

41+00

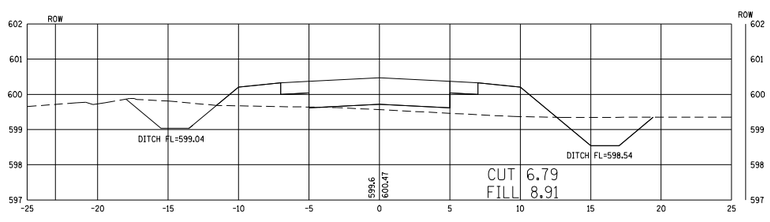

44+00

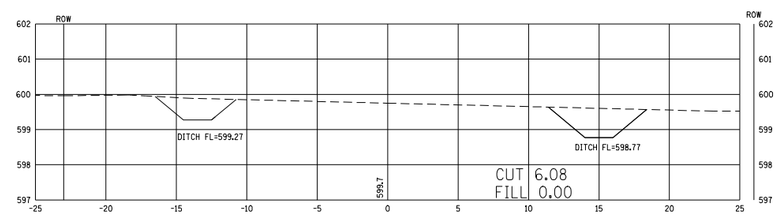

40+50

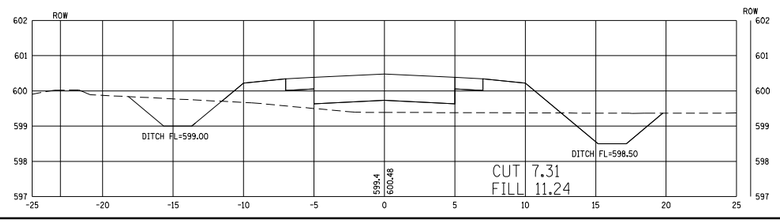

43+50

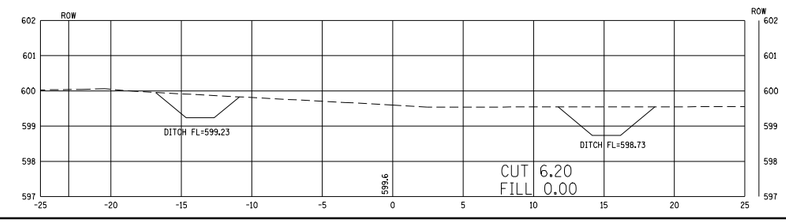

PLAN
NOTE BOOK NO.
SURVEYED
PLATTED
ALIGNMENT CHECKED
RT. OF WAY CHECKED
BORD PILE NUMB
BY
DATE

PROFILE
NOTE BOOK NO.
SURVEYED
PLATTED
GRADES CHECKED
BLK NOTED
STRUCTURE NOTAPNG CHKD
BY
DATE

PLOT DATE = Mar-20-2008 11:45:06AM
FILE NAME = C:\Projects\d0500005\shive-hattery\d-01-ss.dgn
PLOT SCALE = 1.0 ' / IN.
USER NAME = bergkamj

SHIVE-HATTERY

Cedar Rapids, IA \ Iowa City, IA \ Des Moines, IA
Moline, IL \ Bloomington, IL \ Chicago, IL

SHIVE-HATTERY, INC. 2515 HASTLAND DRIVE BLOOMINGTON, ILLINOIS 61705
PHONE (309) 662-2662 FAX (309) 662-6905
http://www.shive-hattery.com
ILLINOIS FIRM NUMBER: 184-000814

REVISIONS	
NAME	DATE

ILLINOIS DEPARTMENT OF TRANSPORTATION

LEGACY POINTE SHARED USE PATH

BIKE TRAIL CROSS SECTION

STA. 40+50 to STA. 46+00

SCALE: VERT. 1" = 2'
HORIZ. 1" = 5'

DATE 3-17-08

DRAWN BY JAB

CHECKED BY DWS