CONTRACT NO. 72679

F.A. RTE.	SECTION	COUNTY	TOTAL SHEETS	SHEET NO.
*	**	SANGAMON	425	405
STA.		TO STA.		
FED. ROAD DIST. NO. -	ILLINOIS	FED. AID PROJECT		

30 OF 50

* FAI 72 (I-72) AND FAU 8071 (MACARTHUR BOULEVARD)

** SECTION (84-9) RS-6; (G)Z

69+00

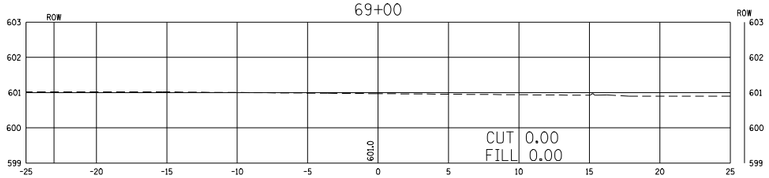

68+50

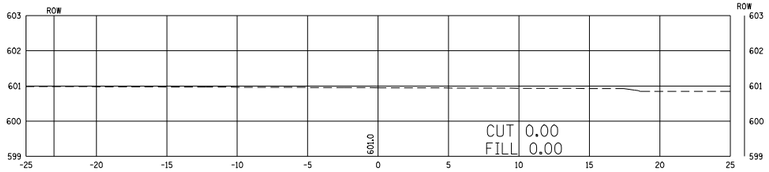

68+00

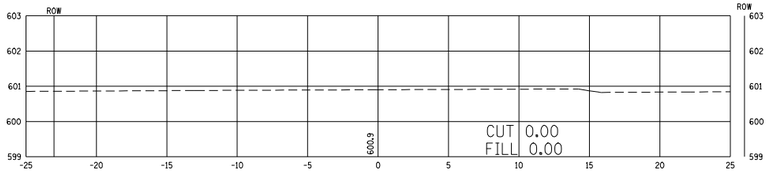

67+50

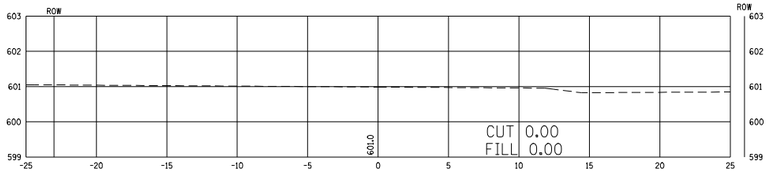

67+00

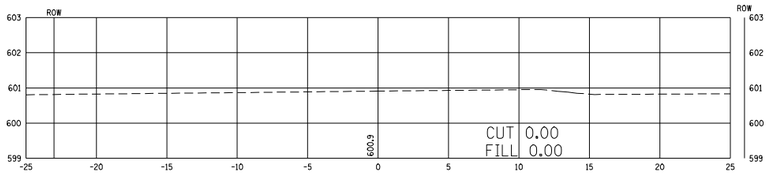

66+50

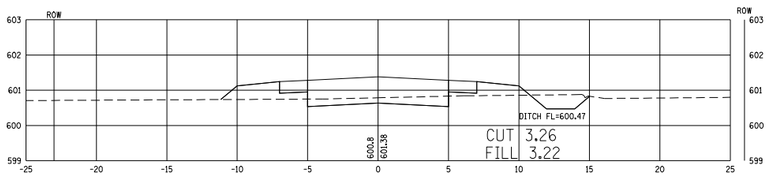

66+00

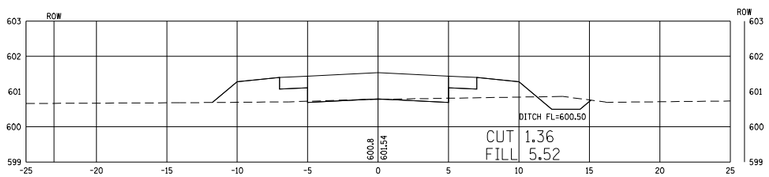

72+00

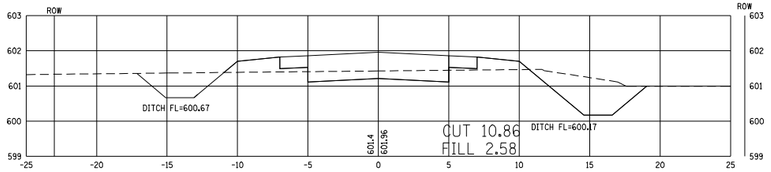

71+50

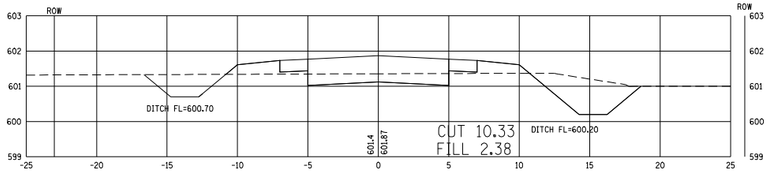

71+00

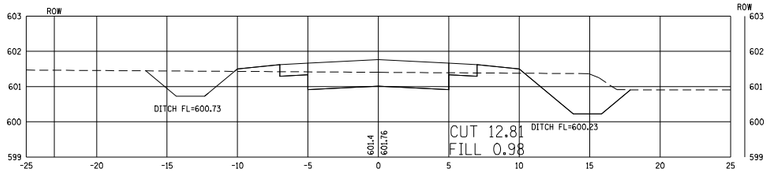

70+50

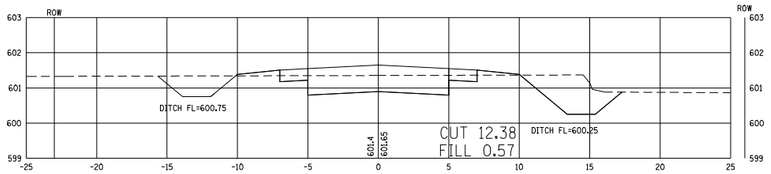

70+00

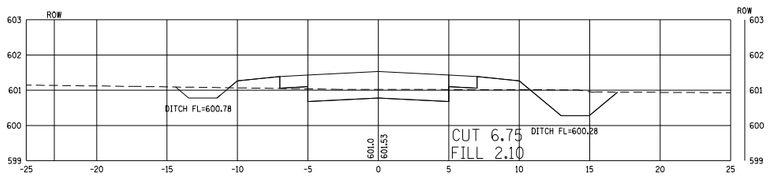

69+50

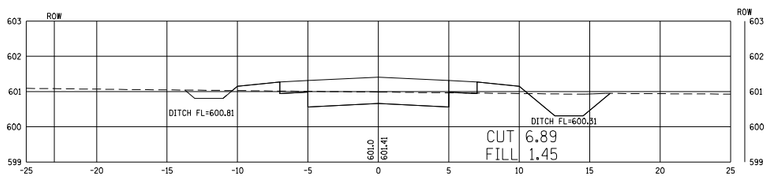

PLAN

NOTE BOOK NO.

SURVEYED
PLOTTED
ALIGNMENT CHECKED
RT. OF WAY CHECKED
BORE PIT PLANS

BY | DATE

PROFILE

NOTE BOOK NO.

SURVEYED
PLOTTED
GRADES CHECKED
B.M. NOTED
STRUCTURE NOTATION CHECKED

BY | DATE

PLOT DATE = Mar-30-2006 11:46:06AM
FILE NAME = C:\Projects\d0500005\shive-hattery\c8-01-ss.dgn
PLOT SCALE = 1 in. = 5 ft.
USER NAME = bradfield

SHIVE-HATTERY

Cedar Rapids, IA \ Iowa City, IA \ Des Moines, IA
Moline, IL \ Bloomington, IL \ Chicago, IL

SHIVE-HATTERY, INC. 2515 HASTLAND DRIVE BLOOMINGTON, ILLINOIS 61705
PHONE (309) 663-8063 FAX (309) 663-8609
http://www.shive-hattery.com
ILLINOIS FIRM NUMBER: 184-000814

REVISIONS	
NAME	DATE

ILLINOIS DEPARTMENT OF TRANSPORTATION

LEGACY POINTE SHARED USE PATH

BIKE TRAIL CROSS SECTION

STA. 66+00 to STA. 72+00

SCALE: VERT. 1" = 2'
HORIZ. 1" = 5'

DATE 3-17-06

DRAWN BY JAB

CHECKED BY DWS