CONTRACT NO. 72679

F.A. RTE.	SECTION	COUNTY	TOTAL SHEETS	SHEET NO.
•	••	SANGAMON	425	406
STA.		TO STA.		
FED. ROAD DIST. NO. _	ILLINOIS	FED. AID PROJECT		

81 OF 50

• FAI 72 (I-72) AND FAU 8071 (MACARTHUR BOULEVARD)

•• SECTION (84-9) RS-6; (G)Z

75+00

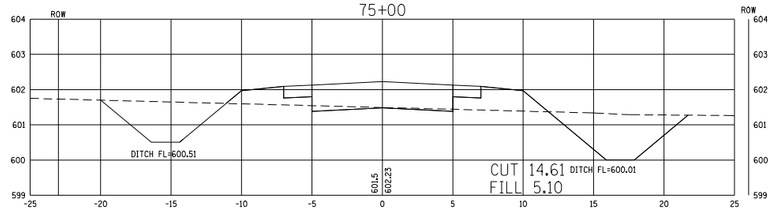

74+50

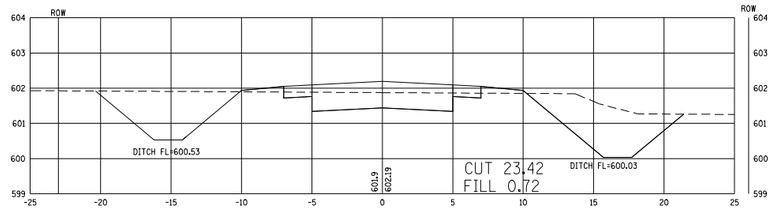

74+00

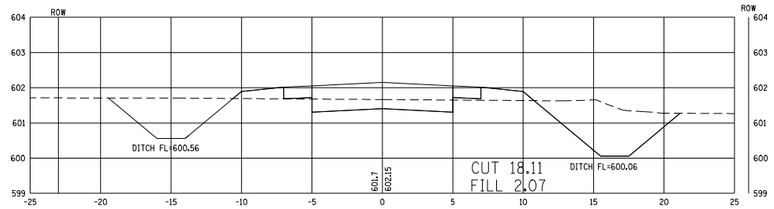

73+50

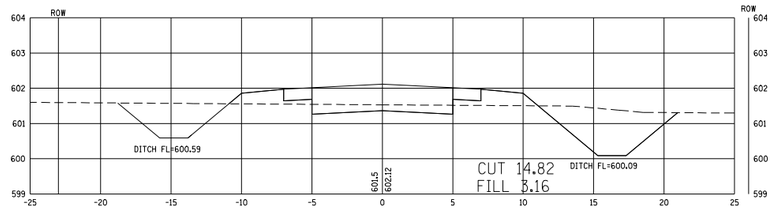

73+00

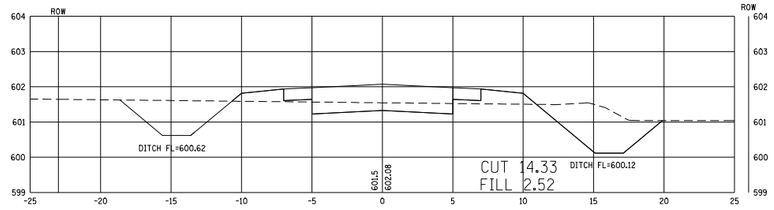

72+50

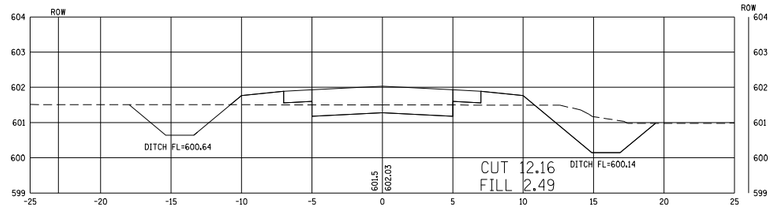

77+50

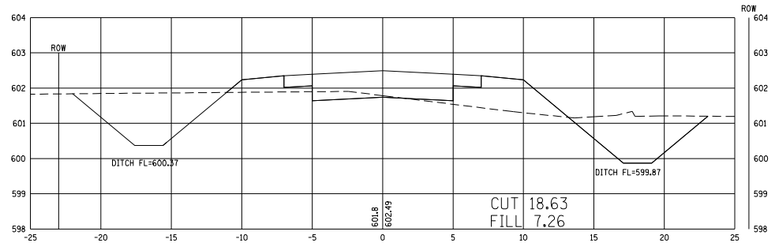

77+00

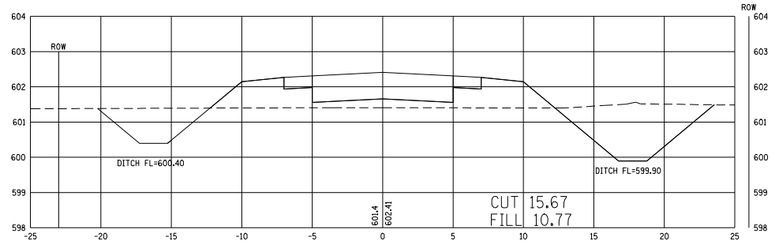

76+50

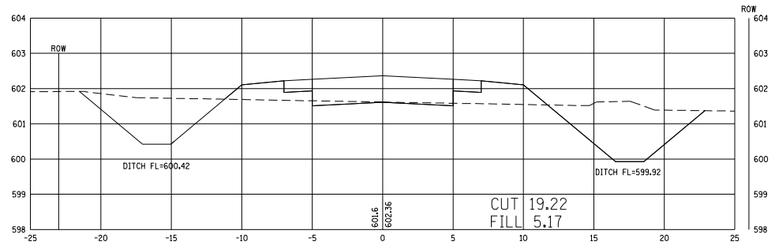

76+00

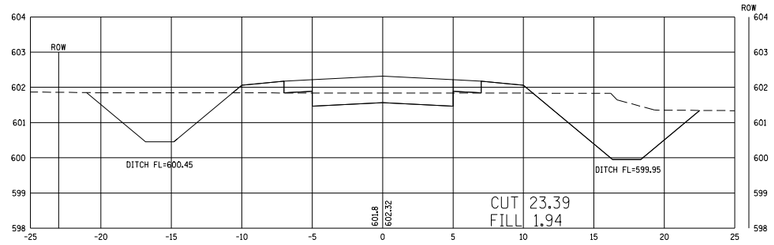

75+50

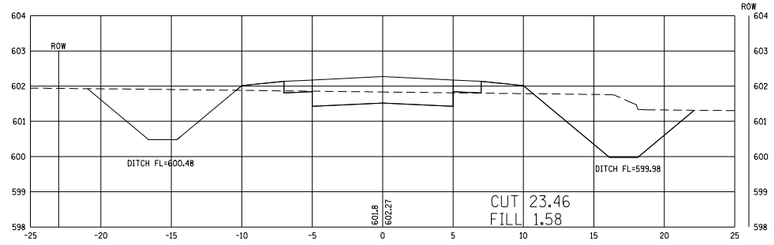

PROFILE	BY	DATE
SURVEYED		
PLOTTED		
ALIGNMENT CHECKED		
HT. OF WAY CHECKED		
NOTE BOOK		
NO.		

PLAN	BY	DATE
SURVEYED		
PLOTTED		
ALIGNMENT CHECKED		
HT. OF WAY CHECKED		
NOTE BOOK		
NO.		

PLOT DATE = Mar-30-2006 11:45:50AM
FILE NAME = C:\Projects\050000\shve-hattery\ch-01-xs.dgn
PLOT SCALE = 10 ' / IN.
USER NAME = Jacqueline

SHIVE-HATTERY

Cedar Rapids, IA \ Iowa City, IA \ Des Moines, IA
Moline, IL \ Bloomington, IL \ Chicago, IL

SHIVE-HATTERY, INC. 2515 EASTLAND DRIVE BLOOMINGTON, ILLINOIS 61705
PHONE (309) 663-8063 FAX (309) 663-6603
http://www.shive-hattery.com
ILLINOIS FIRM NUMBER: 184-000814

REVISIONS	
NAME	DATE

ILLINOIS DEPARTMENT OF TRANSPORTATION

LEGACY POINTE SHARED USE PATH

BIKE TRAIL CROSS SECTION

STA. 72+50 to STA. 77+50

SCALE: VERT. 1" = 2'
HORIZ. 1" = 5'

DATE 3-17-06

DRAWN BY JAB

CHECKED BY DWS