

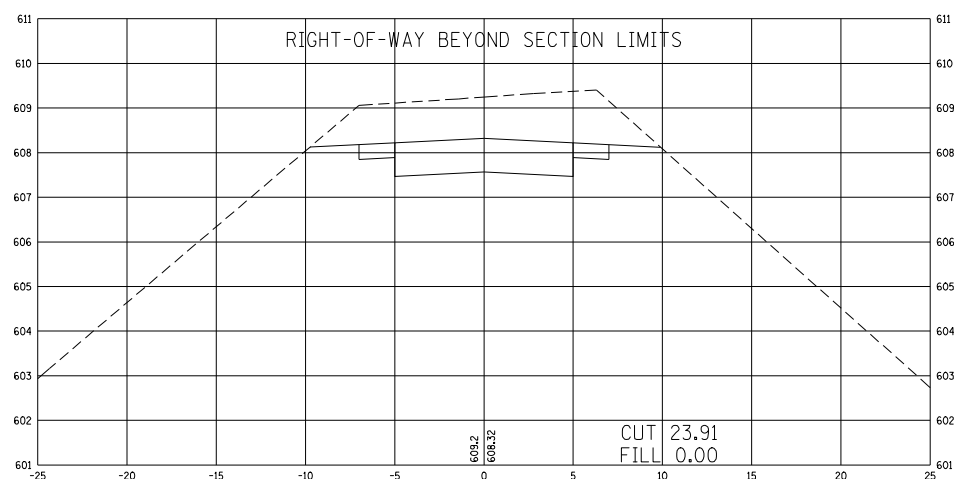
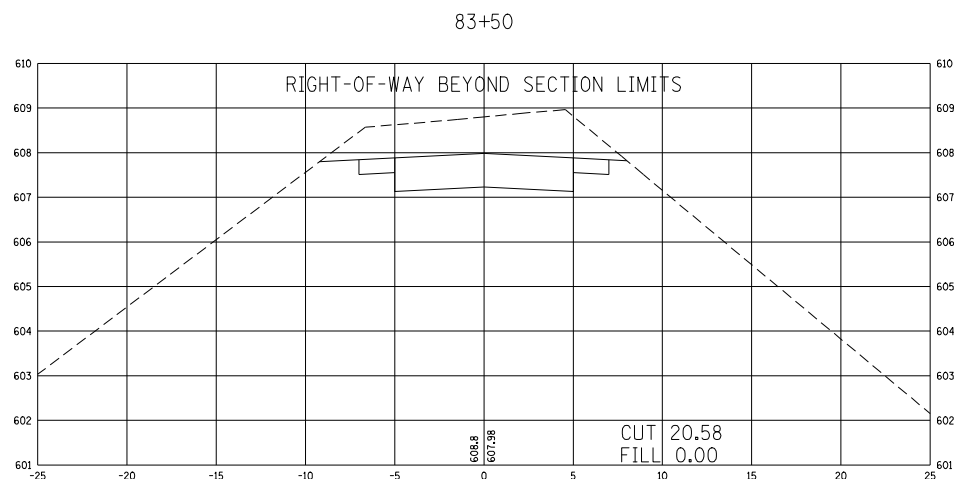
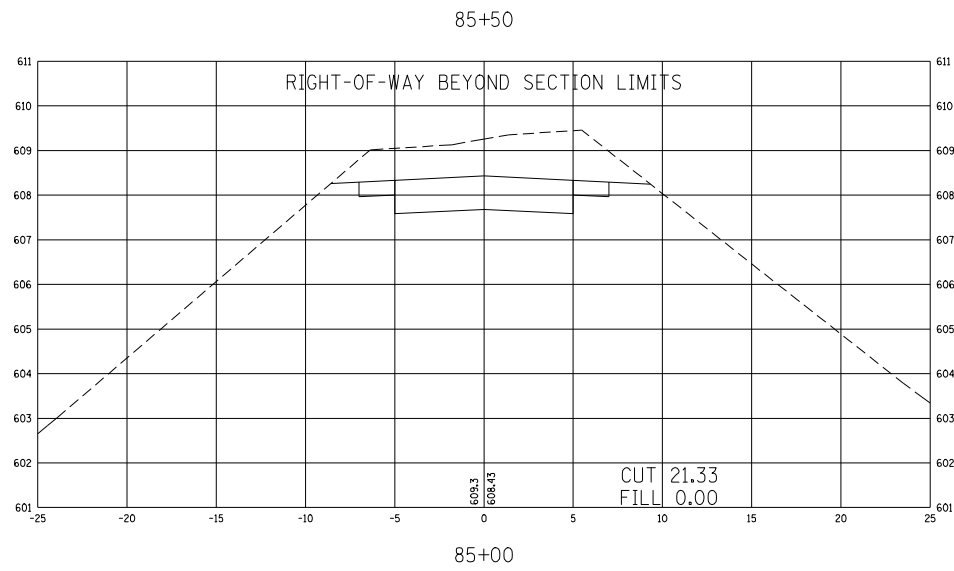
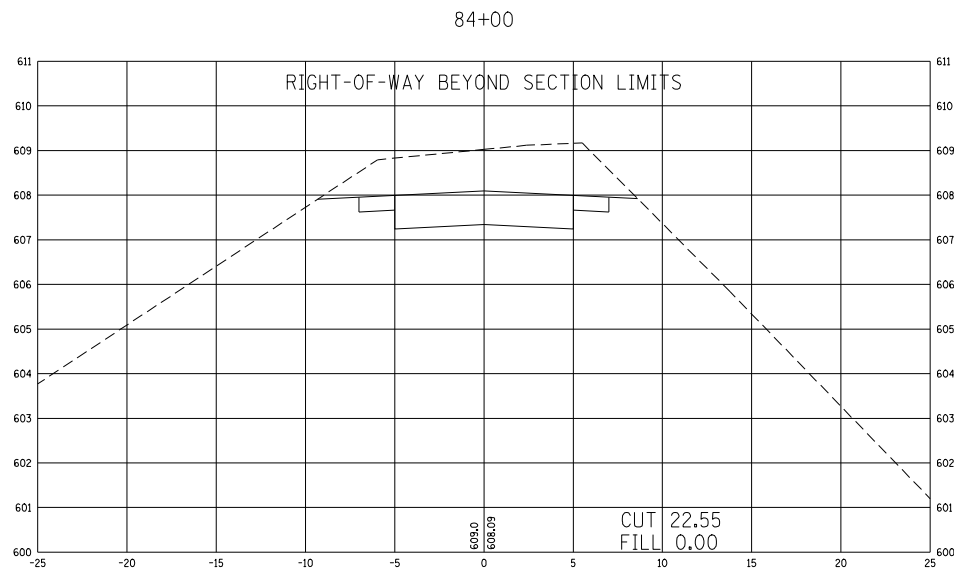
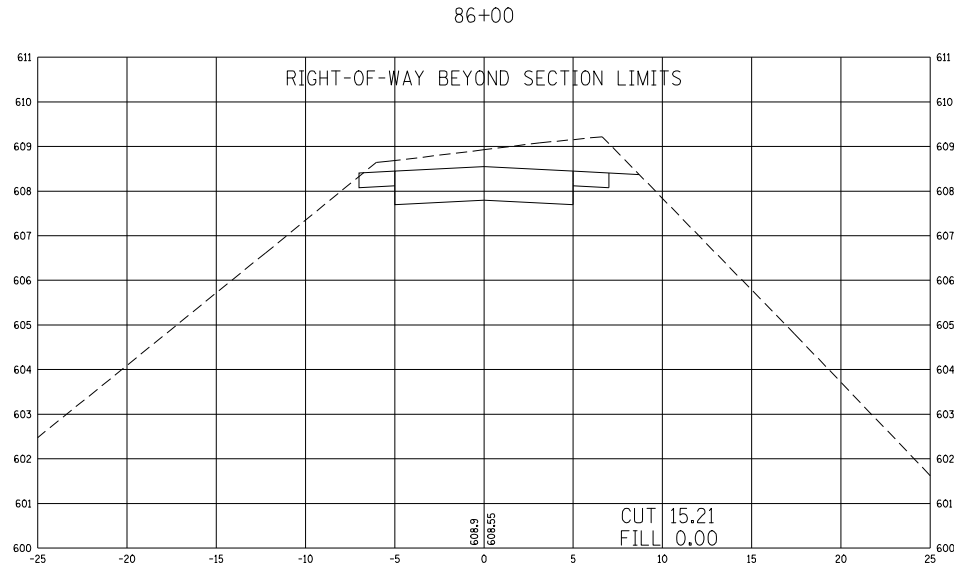
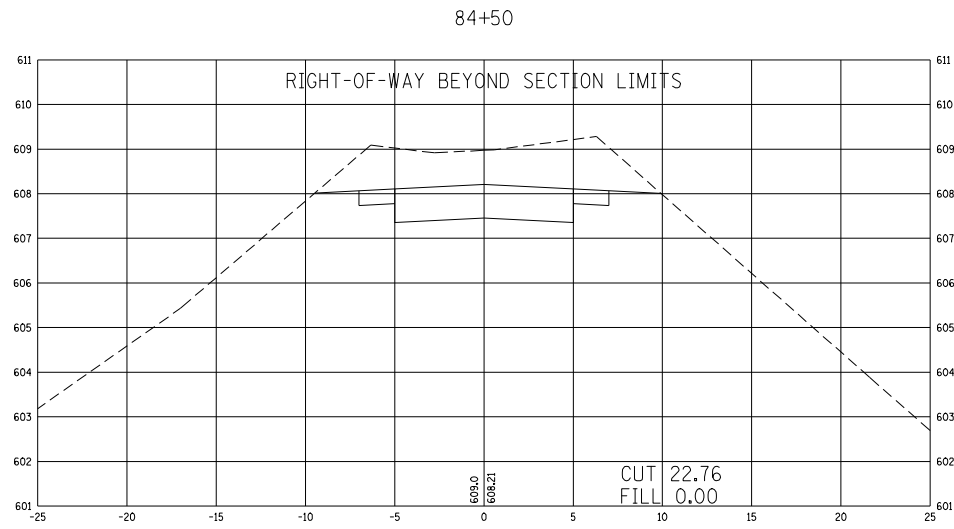
F.A. RTE.	SECTION	COUNTY	TOTAL SHEETS	SHEET NO.
*	**	SANGAMON	425	409
STA.		TO STA.		
FED. ROAD DIST. NO.		ILLINOIS	FED. AID PROJECT	

84 OF 50
 * FAI 72 (I-72) AND FAU 8071 (MACARTHUR BOULEVARD)
 ** SECTION (84-9) RS-6; (G)Z

PLAN	REVISION	DATE
REVISION	PLANNED	
NOTE BOOK	REVISION	
NO.	BY	

PROFILE	REVISION	DATE
REVISION	PLANNED	
NOTE BOOK	REVISION	
NO.	BY	

PLOT DATE = Mon-06-2008 11:46:44AM
 FILE NAME = C:\ProgramData\shive-hattery\job-08-ws.dgn
 PLOT SCALE = 3.15 /IN.
 USER NAME = jbaugh



SHIVE HATTERY
 Cedar Rapids, IA \ Iowa City, IA \ Des Moines, IA
 Moline, IL \ Bloomington, IL \ Chicago, IL
 SHIVE-HATTERY, INC. 505 HARTLAND DRIVE BLOOMINGTON, ILLINOIS 61709
 PHONE (309) 882-8800 FAX (309) 882-8800
 http://www.shive-hattery.com
 ILLINOIS FIRM NUMBER 184-00064

REVISIONS	
NAME	DATE

ILLINOIS DEPARTMENT OF TRANSPORTATION
LEGACY POINTE SHARED USE PATH
BIKE TRAIL CROSS SECTION
 STA. 83+50 to STA. 86+00
 SCALE: VERT. 1"=2'
 HORIZ. 1"=5'
 DATE 8-17-08
 DRAWN BY JAB
 CHECKED BY DWS