

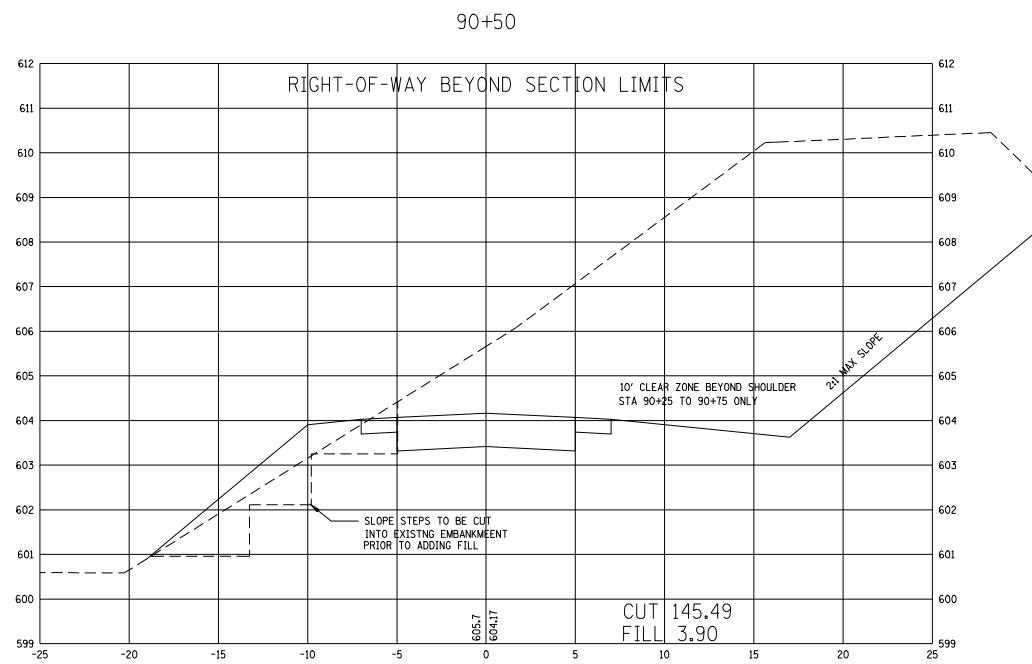
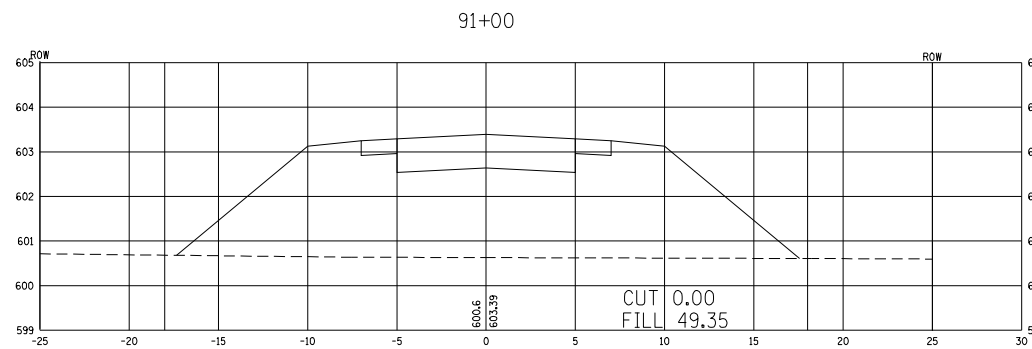
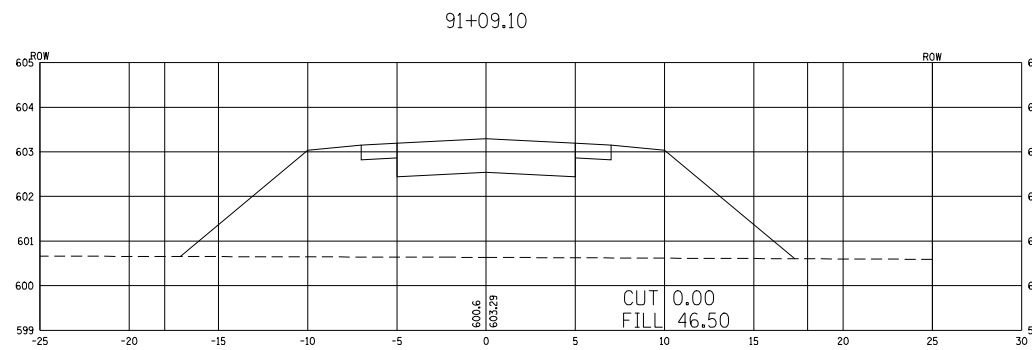
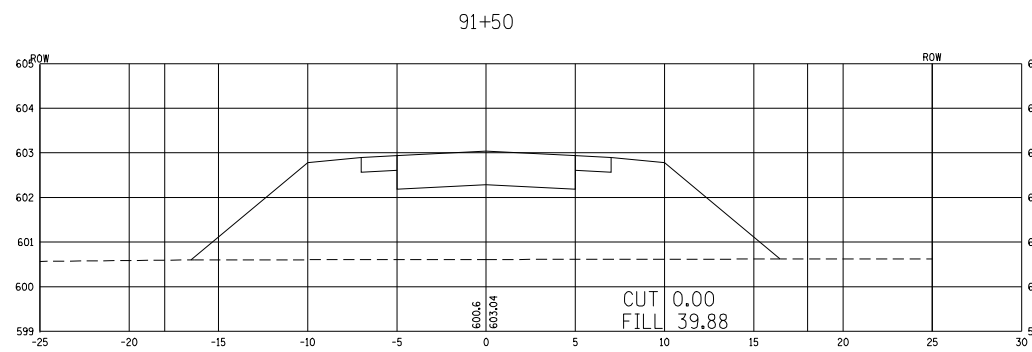
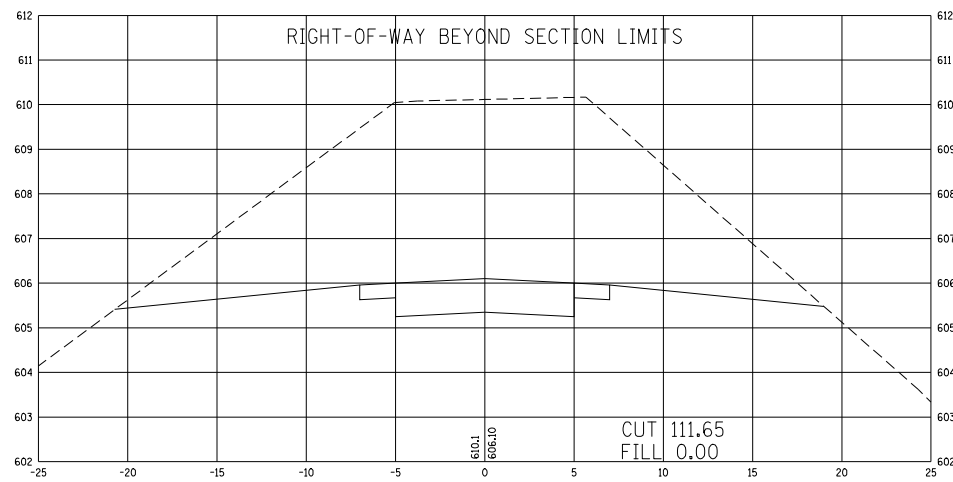
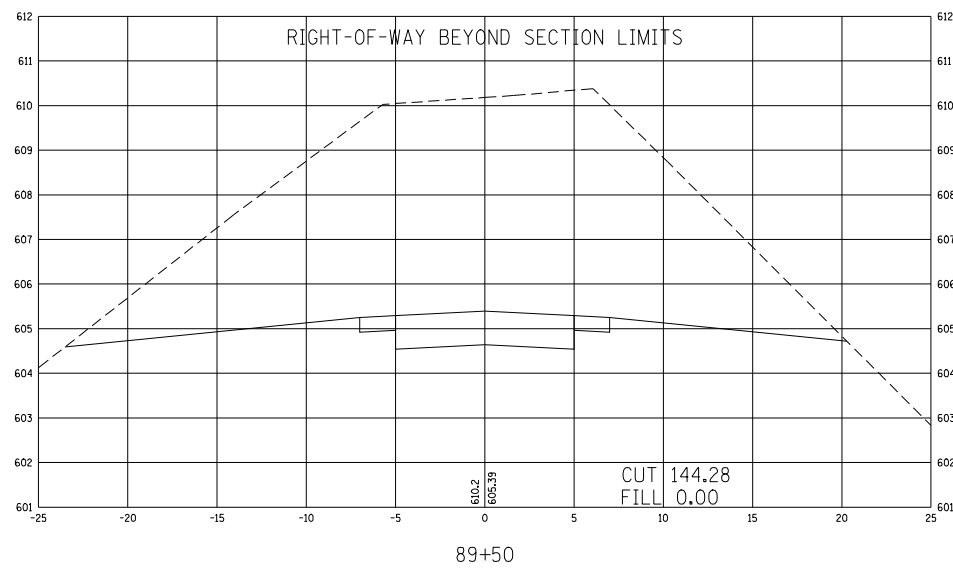
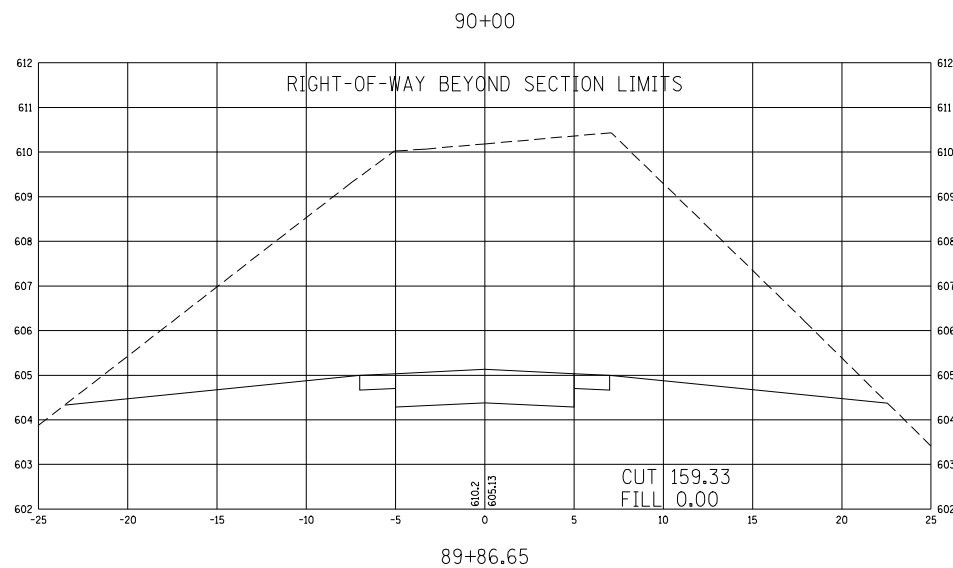
F.A. RTE.	SECTION	COUNTY	TOTAL SHEETS	SHEET NO.
*	**	SANGAMON	425	411
STA.		TO STA.		
FED. ROAD DIST. NO.		ILLINOIS	FED. AID PROJECT	

* FAI 72 (I-72) AND FAU 8071 (MACARTHUR BOULEVARD)
 ** SECTION (84-9) RS-6; (G)Z

DATE	BY
REVISION	BY
PLANNED	BY
NOTED	BY
NOTE BOOK NO.	
NO.	

DATE	BY
REVISION	BY
PLANNED	BY
NOTED	BY
NOTE BOOK NO.	
NO.	

FILE NAME = M:\04-0008\114644AM
 FILE NAME = C:\ProgramData\Shive-Hattery\sh-h\04-0008\114644AM.dgn
 PLOT SCALE = 2.18 / IN.
 USER NAME = jhughart



Cedar Rapids, IA \ Iowa City, IA \ Des Moines, IA
 Moline, IL \ Bloomington, IL \ Chicago, IL
 SHIVE-HATTERY, INC. 200 HARTLAND DRIVE BLOOMINGTON, ILLINOIS 61702
 PHONE (309) 882-8800 FAX (309) 882-8800
 http://www.shive-hattery.com
 ILLINOIS FIRM NUMBER 184-00064

REVISIONS	
NAME	DATE

ILLINOIS DEPARTMENT OF TRANSPORTATION
**LEGACY POINTE SHARED USE PATH
 BIKE TRAIL CROSS SECTION**
 STA. 89+50 to STA. 91+50
 SCALE: VERT. 1"=2'
 HORIZ. 1"=5'
 DATE 8-17-08
 DRAWN BY JAB
 CHECKED BY DWS